

# Upper Llagas Creek Flood Protection Project, Phase 2B

Valley Water is constructing improvements on approximately eight miles of Upper Llagas Creek, West Little Llagas Creek, and East Little Llagas Creek from U.S. Highway 101 upstream to Llagas Road. Construction includes creek widening and deepening, bridge/culvert construction, traffic control, utility coordination and relocation, construction of maintenance roads, and habitat enhancements. Construction is expected to take 2.5 years, followed by a 3-year plant establishment period. Once completed, approximately 1,100 homes, 500 businesses, and over 1,300 acres of agricultural land will be protected from a 100-year flood.

Valley Water thanks you for your patience during our work activities. If you have questions about the overall project or this notification, please contact Public Information Officer Jose Villarreal at (408) 630-2879 or [jvillarreal@valleywater.org](mailto:jvillarreal@valleywater.org).




Envíe un correo electrónico a [Translations@valleywater.org](mailto:Translations@valleywater.org) si tiene preguntas sobre este documento.

Vui lòng liên hệ với [Translations@valleywater.org](mailto:Translations@valleywater.org) nếu bạn có thắc mắc về tài liệu này.

如果您对此文件有任何疑问，请联系 [Translations@valleywater.org](mailto:Translations@valleywater.org).

PRSR STD MAIL  
AUTO  
US POSTAGE PAID  
SAN JOSE CA  
PERMIT NO. 1231



## Upper Llagas Flood Protection Project and Schedule Update

**PRIORITY E** Provide flood protection to homes, businesses, schools, streets and highways.

YOUR TAX DOLLARS AT WORK



*A new box culvert under Edes Street will be built so stormwater can safely pass under the street.*

Beginning in spring 2025 and continuing through fall 2025, Valley Water will construct new box culverts where West Little Llagas Creek crosses under Cosmo Avenue, Edes Street and Spring Avenue. This work requires the temporary full closure of Spring and Cosmo avenues; and a one-lane closure of Edes Street. For public safety, the three trail entrances to West Little Llagas Creek Trail at the aforementioned roads will also be closed.

Construction activity at Edes Street is scheduled from late April through mid-September 2025. Work at Cosmo Avenue is scheduled from early May through mid-July 2025, while work at Spring Avenue is scheduled from mid-July through mid-October 2025. The anticipated start and end times for these closures may shift due to unforeseen work conditions.



*A section of West Little Llagas Creek Trail will also be temporarily closed during the construction of the box culverts.*

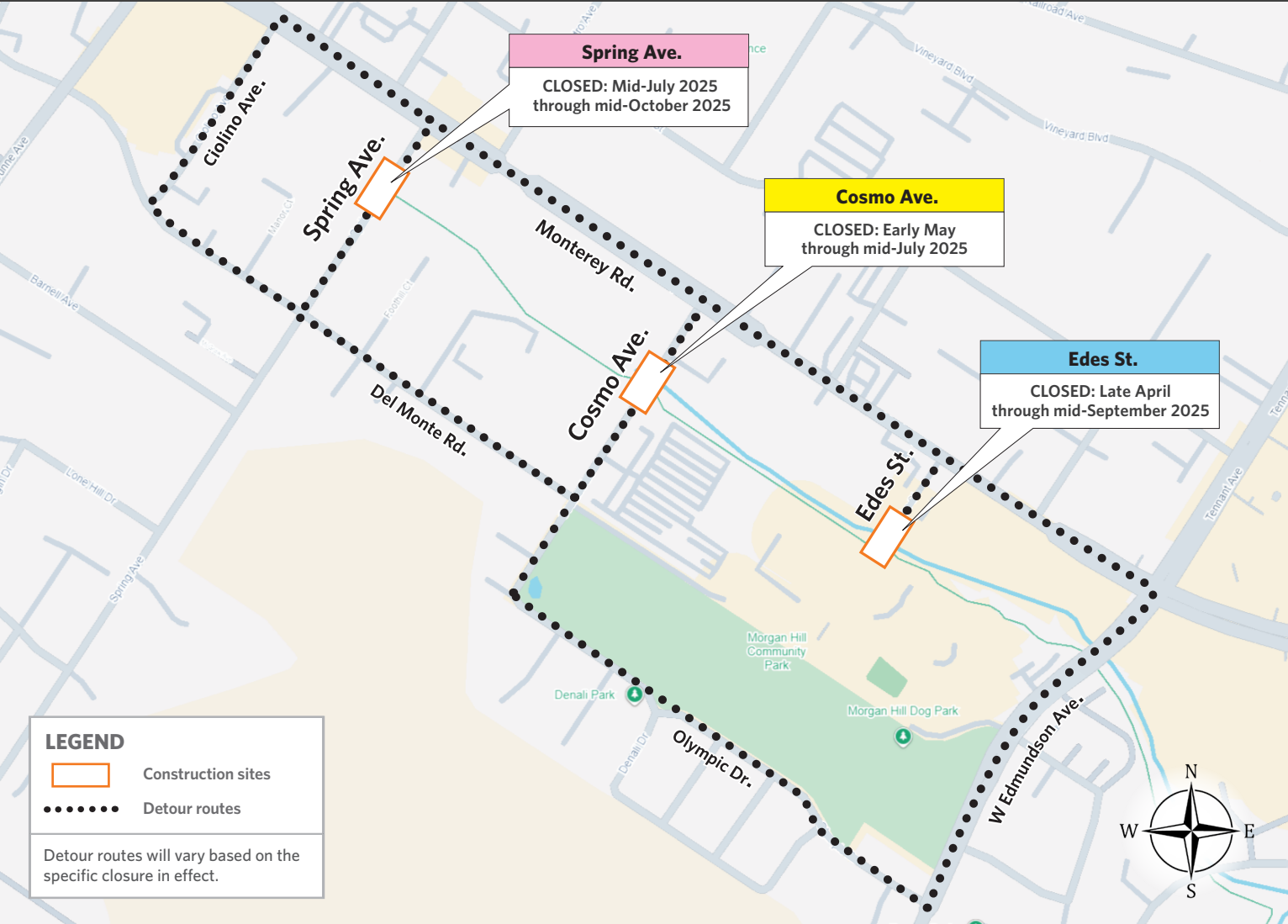


# UPPER LLAGAS FLOOD PROTECTION PROJECT

Temporary Street and Trail Closures



## Temporary Street Closures and Detours

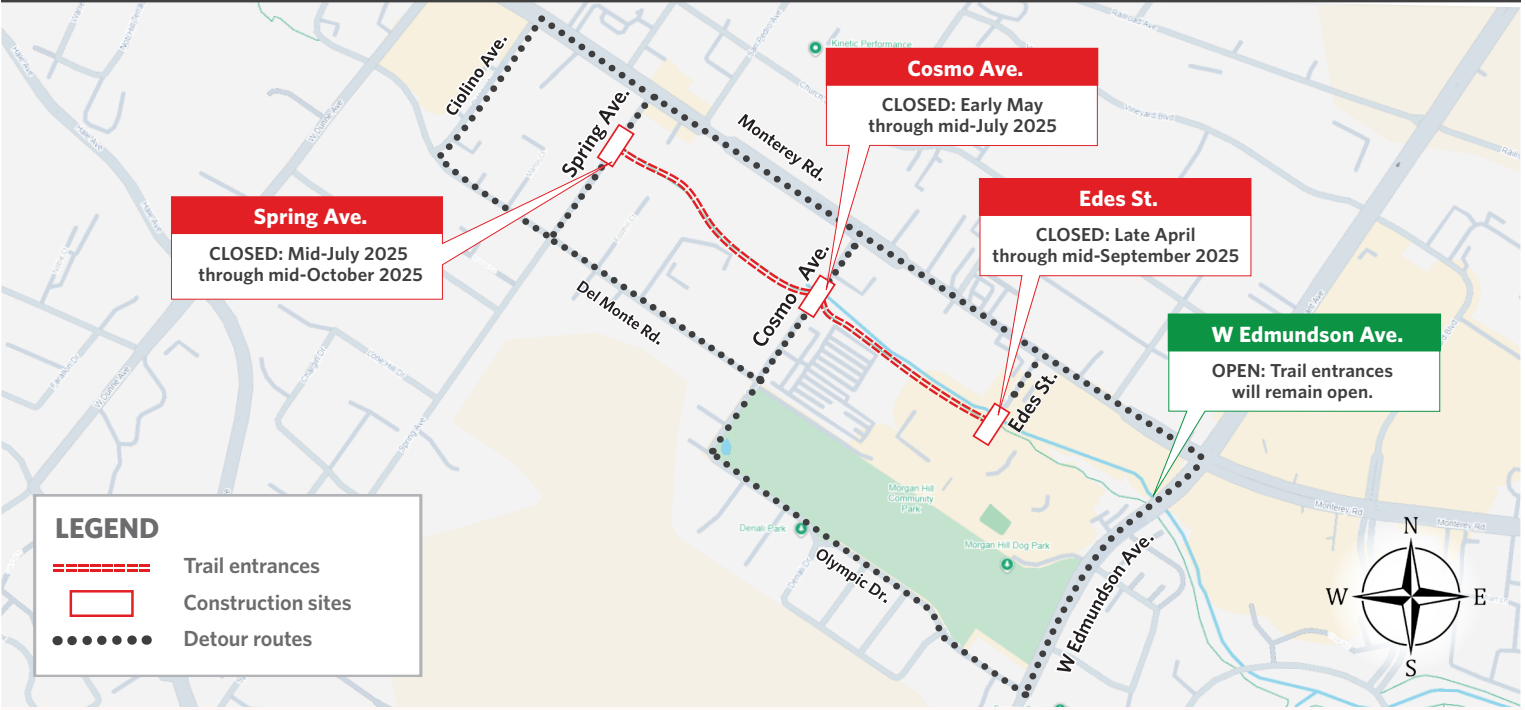


Valley Water is building flood protection measures upstream of Spring Avenue. The new box culverts, similar to tunnels, will allow stormwater to safely pass under Spring Avenue, Cosmo Avenue and Edes Street.

Edes Street will have one lane closed from late April through mid-September 2025. Cosmo Avenue is anticipated to have a full closure from early May to mid-July 2025. Spring Avenue will also have a full closure from mid-July through mid-October 2025.

During construction, Cosmo and Spring Avenues will be closed to traffic between Del Monte Avenue and Monterey Road, while Edes Street will have one lane open. Crews will work weekdays from 7:00 a.m. to 8:00 p.m. and Saturdays from 9:00 a.m. to 6:00 p.m. when needed. The streets will not reopen until the construction for that section is completed. Please follow the detours shown on the maps, as access to and from Monterey Road will be limited.

## Temporary Trail Closure at Spring Ave., Cosmo Ave. and Edes St.



Trail users can access the trail at West Edmundson Avenue and continue south. Del Monte Avenue, Olympic Drive and Monterey Road will serve as detour routes.

### Public Safety

Valley Water understands the importance of trail access and is prioritizing safe and expedited project completion. Please follow all directional signage and do not enter the worksite, as heavy equipment is being used. Once the project is done, the impacted trail entrances will be restored to their original condition.

### Upper Llagas Creek Flood Protection Project

This work is part of the Upper Llagas Creek Flood Protection Project. Once completed, approximately 1,100 homes, 500 businesses, and over 1,300 acres of agricultural land will be protected from a 100-year flood, a flood event with a 1% chance of occurring each year. For more information about the Upper Llagas Creek Flood Protection Project, Phase 2B work, please scan the following QR code:

Thank you for your patience as we work to complete this critical project. For project questions, contact Jose Villarreal at [jvillarreal@valleywater.org](mailto:jvillarreal@valleywater.org) or (408) 630-2879.

