



# Valley Water

Clean Water • Healthy Environment • Flood Protection

**Thank you for joining us. We will  
be starting our meeting shortly.**

# Zoom Webinar Instructions

## Join Computer Audio

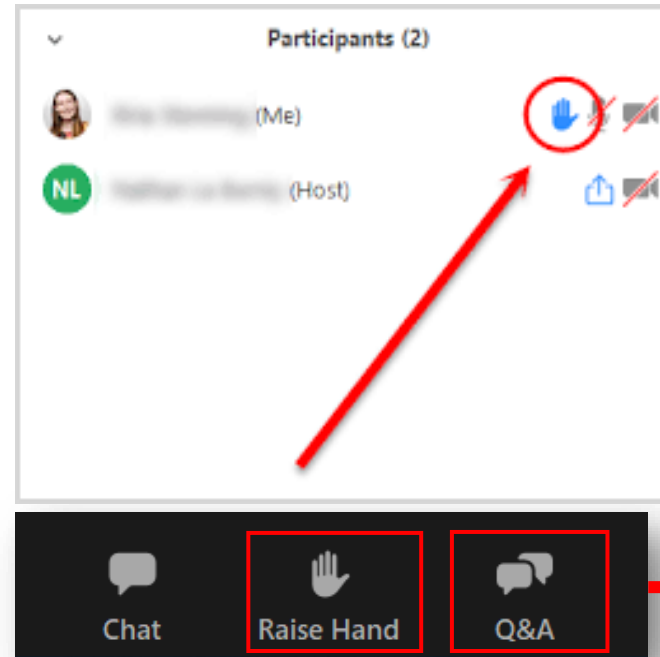


## If internet unstable, use Phone Audio

- Check your invite/email for call-in number and meeting ID
- Dial call-in number: **1-669-900-9128**
- Enter webinar ID then #.

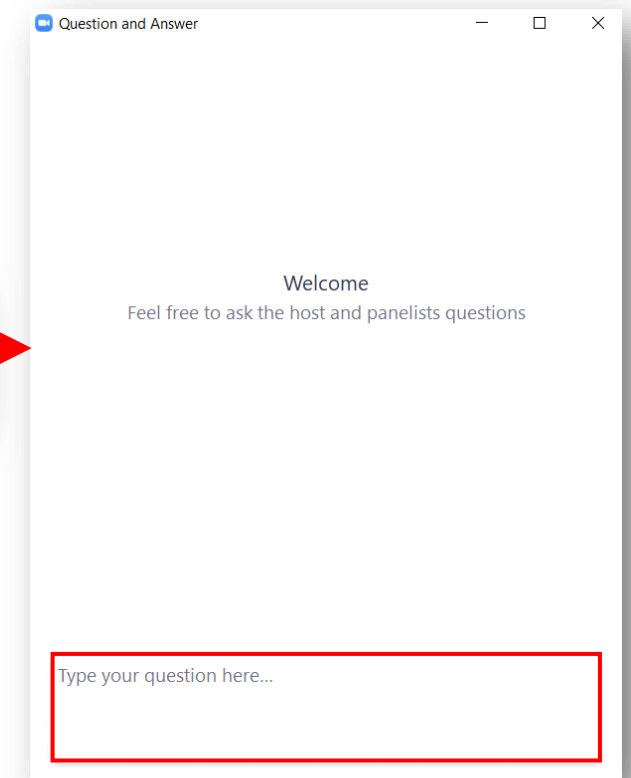
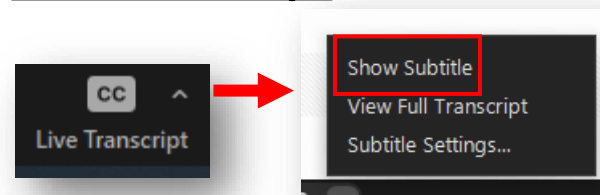
## Ask a Question

*After we enable your mic,  
you have to unmute yourself before  
you verbally ask your question.*



*If only on phone:  
Press \*9 to raise your hand if  
Press \*6 to mute/unmute yourself.*

## Enable Closed Captions/ Live Transcript





# Anderson Dam Seismic Retrofit Project

Public Meeting

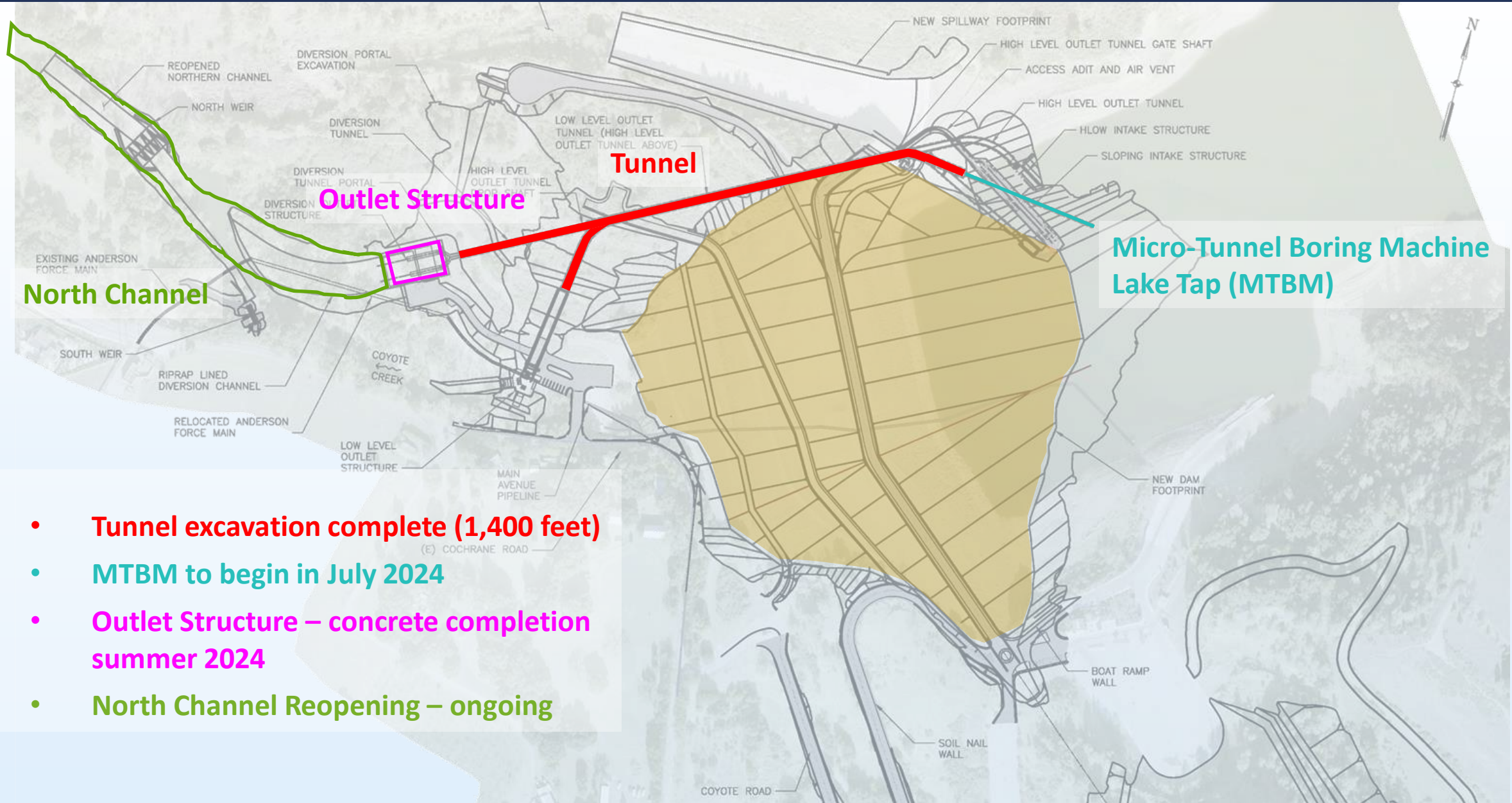
June 6, 2024

# Agenda

- Project Update
- Environmental Review Process Update
- Wildfire Emergency Access
- Rosendin Park Closure
- Feral Pigs
- Questions



# Project Update - Anderson Dam Tunnel



- Tunnel excavation complete (1,400 feet)
- MTBM to begin in July 2024
- Outlet Structure – concrete completion summer 2024
- North Channel Reopening – ongoing

# Anderson Dam Tunnel



Low-level outlet leg (Transition Zone) during excavation

# Anderson Dam Tunnel



Completed tunnel excavation and support

# Anderson Dam Tunnel – Micro Tunnel Boring Machine



Micro-Tunnel Boring Machine sections arriving on site



Micro-Tunnel Boring Machine cutter head close up view

# Anderson Dam Tunnel – Diversion Outlet Structure

Looking west over the tunnel portal



November 2022



February 2024

# Anderson Dam Tunnel – North Channel Reopening

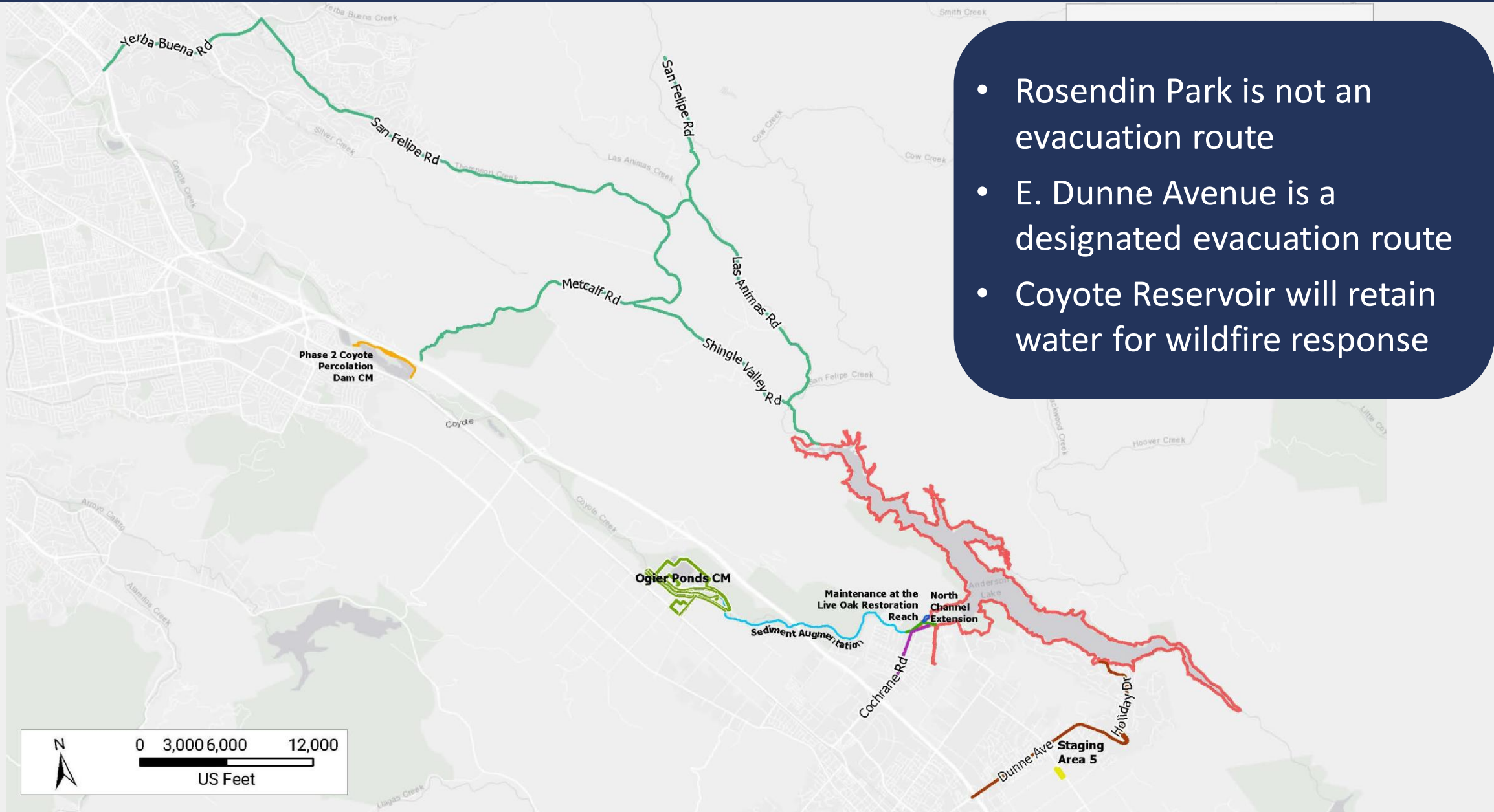


Excavation underway at the North Channel

# Environmental Review Process Update



# Wildfire Emergency Access



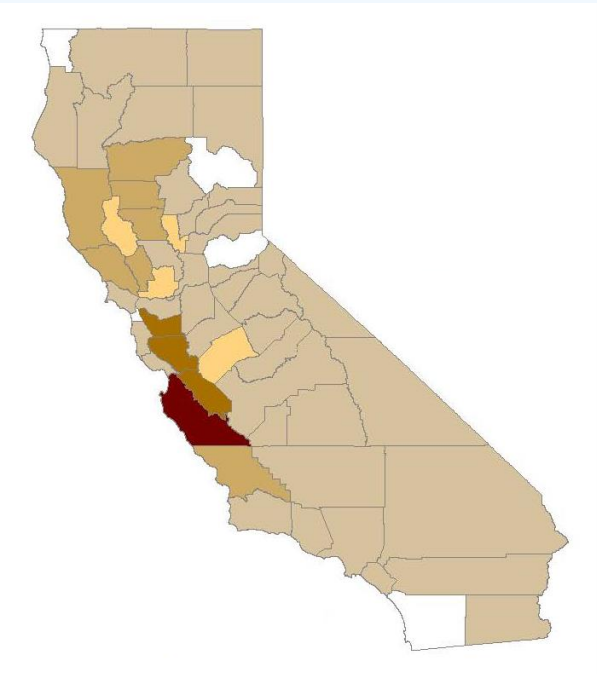
# Rosendin Park Closure



- The park will remain partially open when blasting activities are not occurring.
- Portions of Lakeview Trail and Rancho Laguna Seca Trail within the project boundaries will be closed throughout 7-years of construction.

# Feral Pigs

- Regional issue
- Coordinate with local and regional agencies to address the issue



State map of feral pig areas - California Department of Fish and Wildlife



More information on the  
Water Supply Master Plan  
can be found at  
*[delivr.com/2st85](https://delivr.com/2st85)*.



For any questions please  
contact Jing Wu at  
[jwu@valleywater.org](mailto:jwu@valleywater.org).

# WATER SUPPLY MASTER PLAN 2050



The Water Supply Master Plan is Valley Water's guiding document for long-term water supply investments to ensure water supply reliability for Santa Clara County. Updated about every five years, this long-range plan assesses future countywide demands and evaluates and recommends water supply and infrastructure projects to meet those demands to achieve Valley Water's level of service goal through the planning horizon. The Water Supply Master Plan 2050 extends the planning horizon to 2050. Once developed, the plan will detail Valley Water's investment strategies to provide a safe, clean, and reliable water supply for Santa Clara County.

Project News  
& Updates  
Available  
Online

SCAN THE QR CODE:



Or visit this website:  
[delivr.com/2zkp2](https://delivr.com/2zkp2)

Thank you for your participation



# Project Components Locations

