FLOOD INSURANCE STUDY

VOLUME 4 OF 4

SANTA CLARA COUNTY, CALIFORNIA

AND INCORPORATED AREAS

Community Name	Community Number
CAMPBELL, CITY OF	060338
CUPERTINO, CITY OF	060339
GILROY, CITY OF	060340
LOS ALTOS, CITY OF	060341
LOS ALTOS HILLS, TOWN OF	060342
LOS GATOS, TOWN OF	060343
MILPITAS, CITY OF	060344
MONTE SERENO, CITY OF	060345
MORGAN HILL, CITY OF	060346
MOUNTAIN VIEW, CITY OF	060347
PALO ALTO, CITY OF	060348
SAN JOSE, CITY OF	060349
SANTA CLARA, CITY OF	060350
SANTA CLARA COUNTY (UNINCORPORATED AREAS)	060337
SARATOGA, CITY OF	060351
SUNNYVALE, CITY OF	060352

PRELIMINARY
7/8/2015

REVISED
Month Day, Year

Federal Emergency Management Agency

FLOOD INSURANCE STUDY NUMBER
06085CV004C

NOTICE TO
FLOOD INSURANCE STUDY USERS

Communities participating in the National Flood Insurance Program have established repositories of flood hazard data for floodplain management and flood insurance purposes. This Flood Insurance Study (FIS) may not contain all data available within the repository. It is advisable to contact the community repository for any additional data.

Part or all of this FIS may be revised and republished at any time. In addition, part of this FIS may be revised by the Letter of Map Revision process, which does not involve republication or redistribution of the FIS. It is, therefore, the responsibility of the user to consult with community officials and to check the community repository to obtain the most current FIS components.

This FIS report was revised on Month xx, 201x. Users should refer to Section 10.0, Revisions Description, for further information. Section 10.0 is intended to present the most up-to-date information for specific portions of this FIS report. Therefore, users of this FIS report should be aware that the information presented in Section 10.0 supersedes information in Sections 1.0 through 9.0 of this FIS report.

Initial Countywide FIS Effective Date: May 18, 2009

First Revised Countywide FIS Date: February 19, 2014

Second Revised Countywide FIS Date: Month xx, 201x

TABLE OF CONTENTS

VOLUME 1

Page

1.0 INTRODUCTION 1

1.1 Purpose of Study 1
1.2 Authority and Acknowledgments 1
1.3 Coordination 9

2.0 AREA STUDIED 10

2.1 Scope of Study 10
2.2 Community Description 13
2.3 Principal Flood Problems 17
2.4 Flood Protection Measures 36

TABLES

Table 1: Initial and Final CCO Meetings 9
Table 2: Flooding Sources Studied by Detailed Methods 10
Table 3: Flooding Sources Studied by Approximate Methods 11
Table 4: Letters of Map Change 12

TABLE OF CONTENTS (Continued)

VOLUME 2

Page

3.0 ENGINEERING METHODS 44

3.1 Hydrologic Analyses 44
3.2 Hydraulic Analyses 85
3.3 Vertical Datum 128

4.0 FLOODPLAIN MANAGEMENT APPLICATIONS 129

4.1 Floodplain Boundaries 129
4.2 Floodways 134

FIGURES

Figure 1: Floodway Schematic 147

TABLES

Table 5: City of San Jose Reservoirs 54
Table 6: Summary of Discharges 65
Table 7: Summary of Stillwater Elevations 84
Table 8: Manning's "n" Values 120
Table 9: List of Structures Requiring Flood Hazard Revisions 125
Table 10: List of Certified and Accredited Levees 126
Table 11: Topographic Map Information 130
Table 12: Floodway Data 148

TABLE OF CONTENTS (Continued)

VOLUME 3

Page

5.0 INSURANCE APPLICATIONS 180

6.0 FLOOD INSURANCE RATE MAP 181

7.0 OTHER STUDIES 185

8.0 LOCATION OF DATA 185

9.0 BIBLIOGRAPHY AND REFERENCES 185

10.0 REVISION DESCRIPTIONS 199

10.1 First Revision (February 19, 2014) 199
10.2 Second Revision (Month day, year) 199

FIGURES

Figure 2: Transect Location Map 202

TABLES

Table 13: Community Map History 182
Table 14: Transect Data 201

VOLUME 3

EXHIBITS

Exhibit 1 – Flood Profiles

Adobe Creek	Panels	01P-08P
Alamitos Creek (Above Guadalupe River)	Panel	09P
Alamitos Creek (Above Percolation Pond)	Panels	10P-13P
Alamitos Creek Bypass Channel	Panel	14P
Alamitos Creek Overflow Area	Panel	15P
Arastradero Creek	Panel	16P
Arroyo Calero	Panel	17P
Arroyo De Los Coches	Panels	18P-20P

TABLE OF CONTENTS (Continued)

VOLUME 3

Exhibit 1 – Flood Profiles (continued)

Barron Creek	Panels	21P-26P
Berryessa Creek	Panels	27P-28P
Berryessa Creek East Overbank Spill	Panel	29P
Calabazas Creek	Panels	30P-32P
Calera Creek	Panels	33P-34P
Canoas Creek	Panels	35P-37P
Concepcion Drainage	Panel	38P
Wildcat Creek	Panels	39P-40P
Coyote Creek	Panels	41P-52P
East Little Llagas Creek	Panels	53P-56P
East Penitencia Creek	Panel	57P
Fisher Creek	Panels	58P-60P
Fisher Creek Overbank	Panel	61P
Guadalupe River	Panels	62P-68P
Hale Creek	Panels	69P-71P
Lions Creek	Panel	72P
Llagas Creek	Panels	73P-77P

TABLE OF CONTENTS (Continued)

VOLUME 4

Exhibit 1 – Flood Profiles (continued)

Llagas Overbank	Panels	78P-80P
Los Gatos Creek	Panels	81P-83P
Lower Penitencia Creek	Panels	84P-85P
Madrone Channel	Panels	86P-87P
Matadero Creek	Panels	88P-92P
Middle Avenue Overflow Area	Panel	93P
Miguelita Creek	Panel	94P
Miller Slough	Panel	95P
North Morey Creek	Panel	96P
Pajaro River	Panel	97P
Permanente Creek	Panels	98P-101P
Permanente Creek West Overbank	Panel	102P
Permanente Creek – Permanente Diversion	Panel	103P
Prospect Creek	Panel	104P
Purissima Creek	Panels	105P-106P
Ronan Channel	Panel	107P
Ross Creek	Panel	108P
San Francisquito Creek	Panels	109P-111P
Santa Teresa Creek	Panel	112P
San Tomas Aquino Creek	Panels	113P-115P
San Tomas Aquino Creek – Reach 2	Panels	115aP-115bP
Saratoga Creek	Panels	116P-117P
Sierra Creek	Panel	118P
Silver Creek	Panels	119P-120P
Smith Creek	Panel	121P
South Babb Creek	Panel	122P
South Morey Creek	Panel	123P
Stevens Creek	Panels	124P-128P
Sunnyvale East Channel	Panels	129P-130P
Sunnyvale West Channel	Panels	131P-132P
Tennant Creek	Panels	133P-135P
Thompson Creek	Panels	136P-138P
Upper Penitencia Creek	Panels	139P-142P
Upper Penitencia Creek – Reach 2	Panels	142aP-142cP
Upper Penitencia Creek – Reach 2 Overflow	Panels	142dP-142eP
Upper Silver Creek	Panels	143P-144P
Uvas Creek	Panels	145P-150P
Uvas Creek East Overbank Above Highway 101	Panel	151P
Uvas Creek East Overbank Above Railroad	Panel	152P
Uvas Creek South Spill	Panel	153P

TABLE OF CONTENTS (Continued)

VOLUME 4

Exhibit 1 – Flood Profiles (continued)

Watsonville Road Overflow Area	Panel	154P
West Branch Llagas Creek	Panels	155P-156P
West Branch Llagas Creek East Split	Panel	157P
West Branch Llagas Creek Middle Split	Panel	158P
West Branch Llagas Creek Upper Split	Panel	159P
West Little Llagas Creek	Panels	160P-164P

Exhibit 2 – Flood Insurance Rate Map Index (Published Separately)
Flood Insurance Rate Maps (Published Separately)

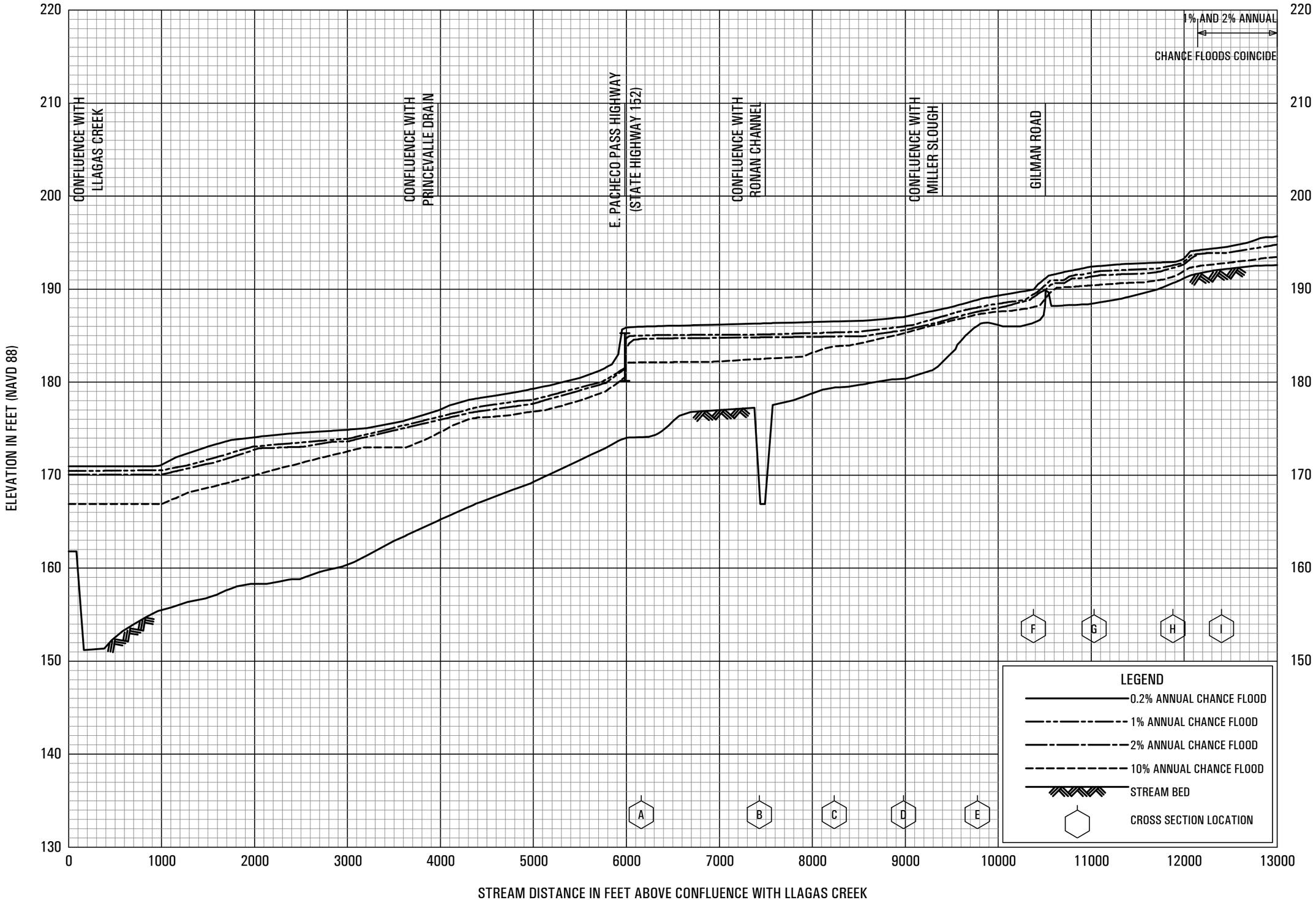

FLOOD PROFILES

LLAGAS OVERBANK

FEDERAL EMERGENCY MANAGEMENT AGENCY

SANTA CLARA COUNTY, CA

AND INCORPORATED AREAS

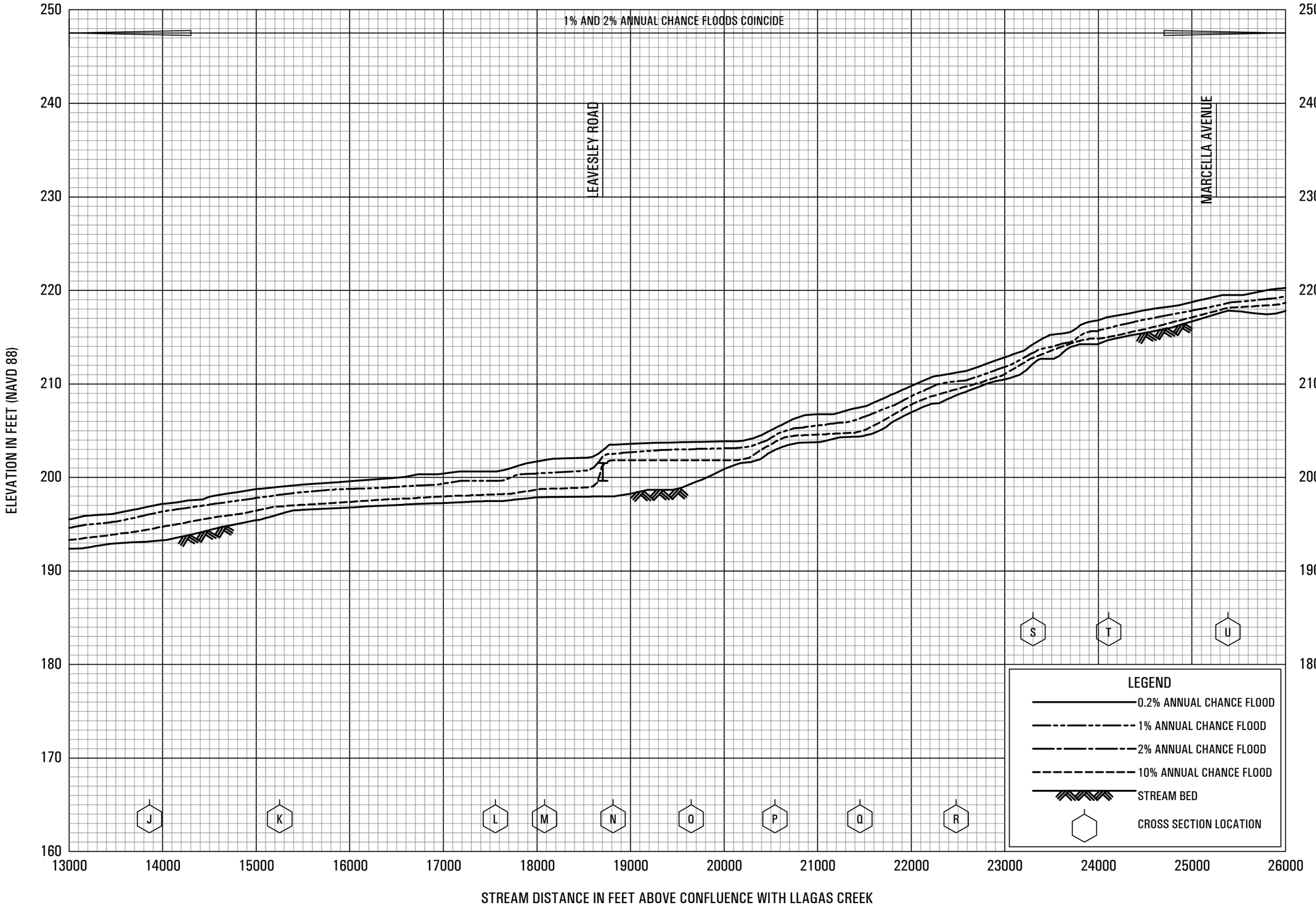

FLOOD PROFILES

LLAGAS OVERBANK

FEDERAL EMERGENCY MANAGEMENT AGENCY

SANTA CLARA COUNTY, CA

AND INCORPORATED AREAS

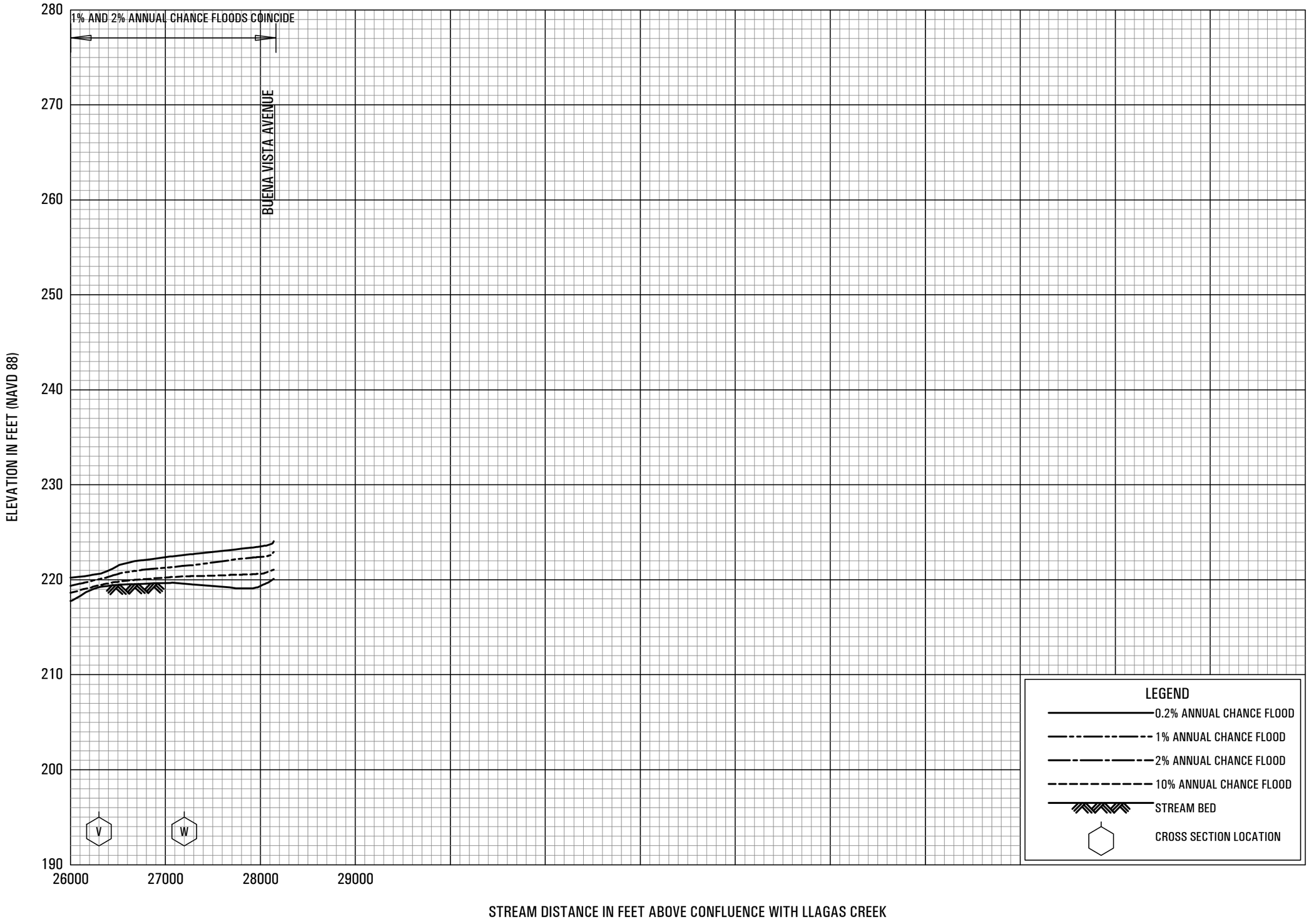

FLOOD PROFILES

LLAGAS OVERBANK

FEDERAL EMERGENCY MANAGEMENT AGENCY

SANTA CLARA COUNTY, CA

AND INCORPORATED AREAS

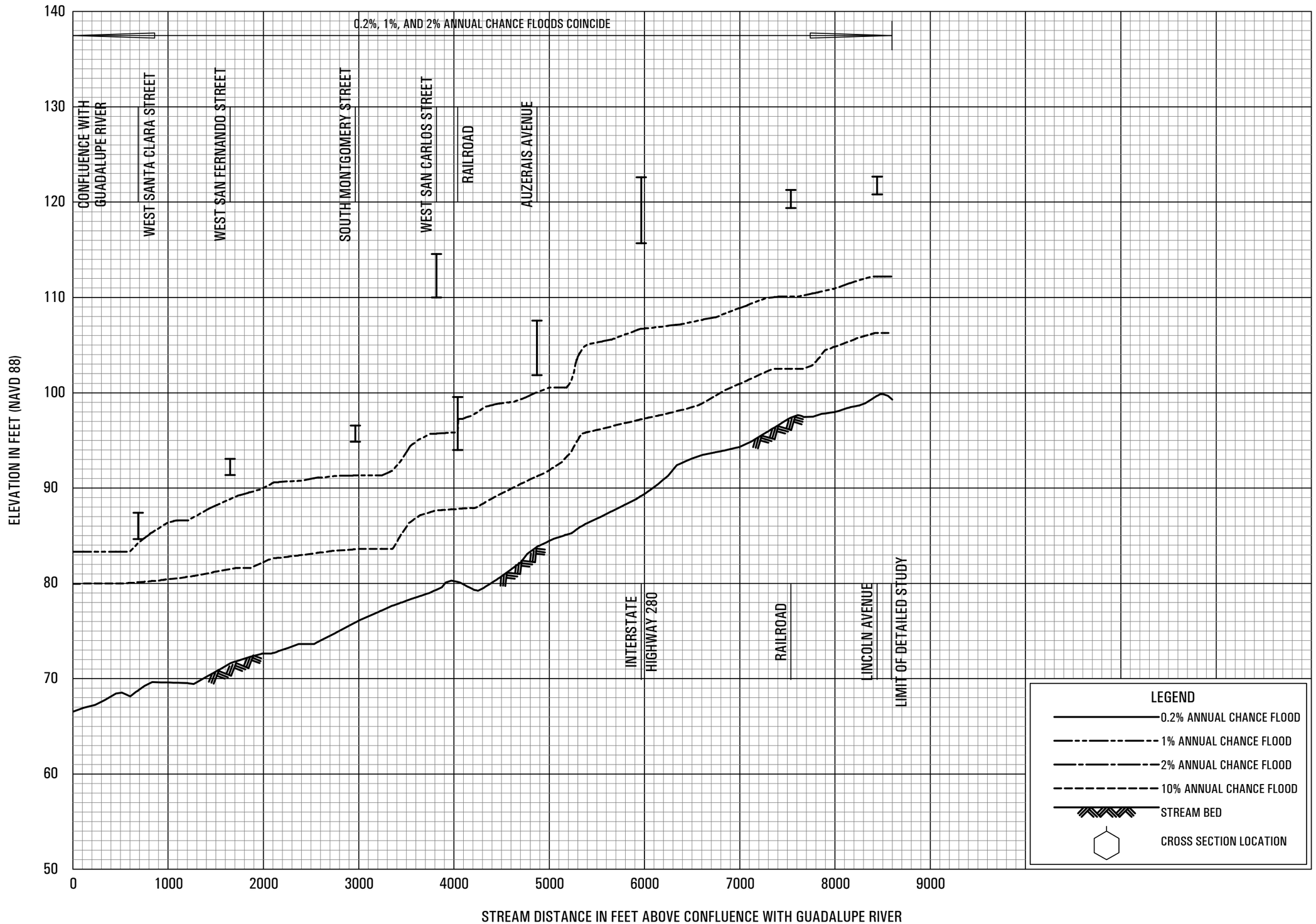

FLOOD PROFILES

LOS GATOS CREEK

FEDERAL EMERGENCY MANAGEMENT AGENCY

SANTA CLARA COUNTY, CA

AND INCORPORATED AREAS

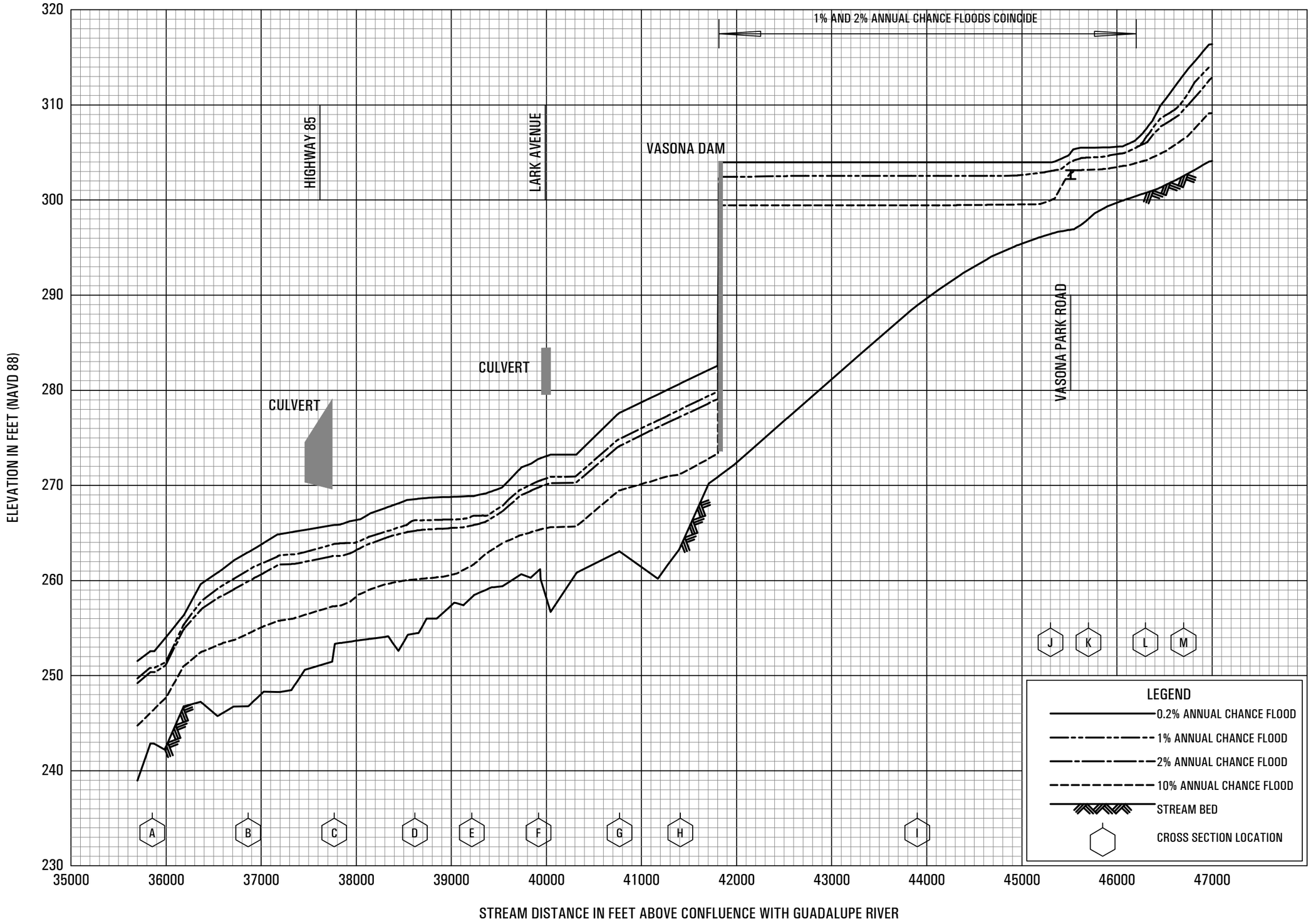

FLOOD PROFILES

LOS GATOS CREEK

FEDERAL EMERGENCY MANAGEMENT AGENCY

SANTA CLARA COUNTY, CA

AND INCORPORATED AREAS

82P

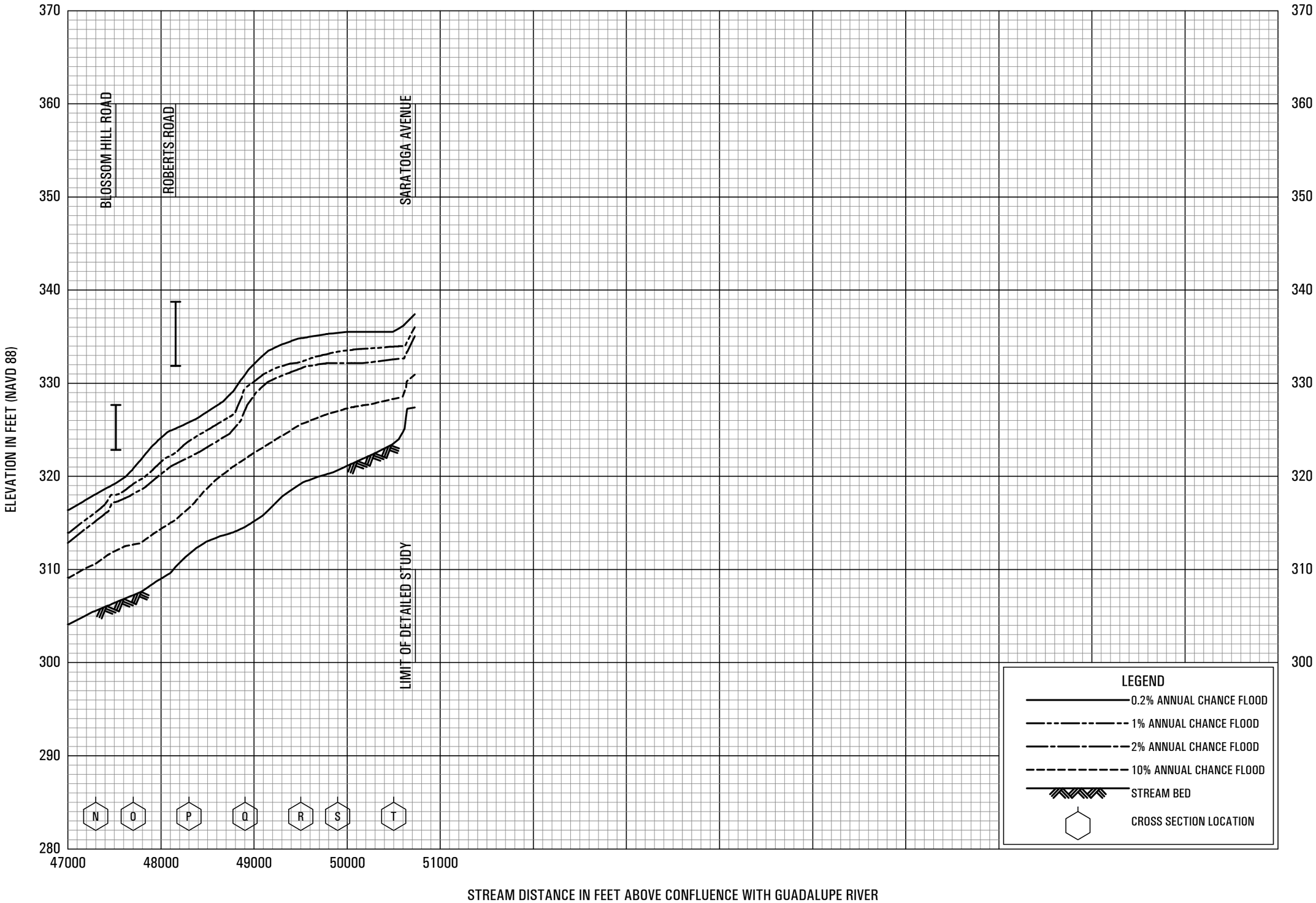

FLOOD PROFILES

LOS GATOS CREEK

FEDERAL EMERGENCY MANAGEMENT AGENCY

SANTA CLARA COUNTY, CA

AND INCORPORATED AREAS

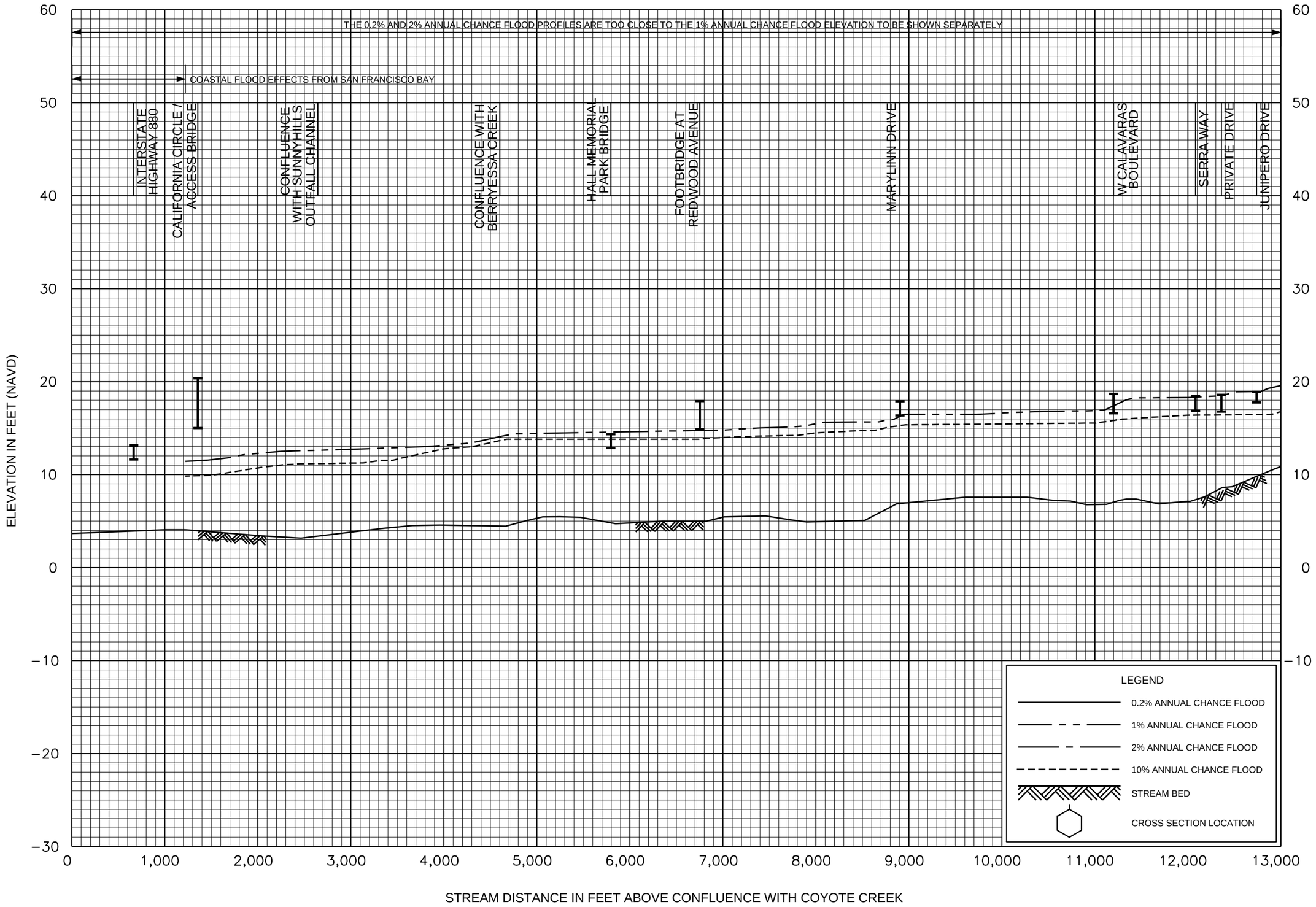

FLOOD PROFILES

LOWER PENITENCIA CREEK

FEDERAL EMERGENCY MANAGEMENT AGENCY

SANTA CLARA COUNTY, CA

AND INCORPORATED AREAS

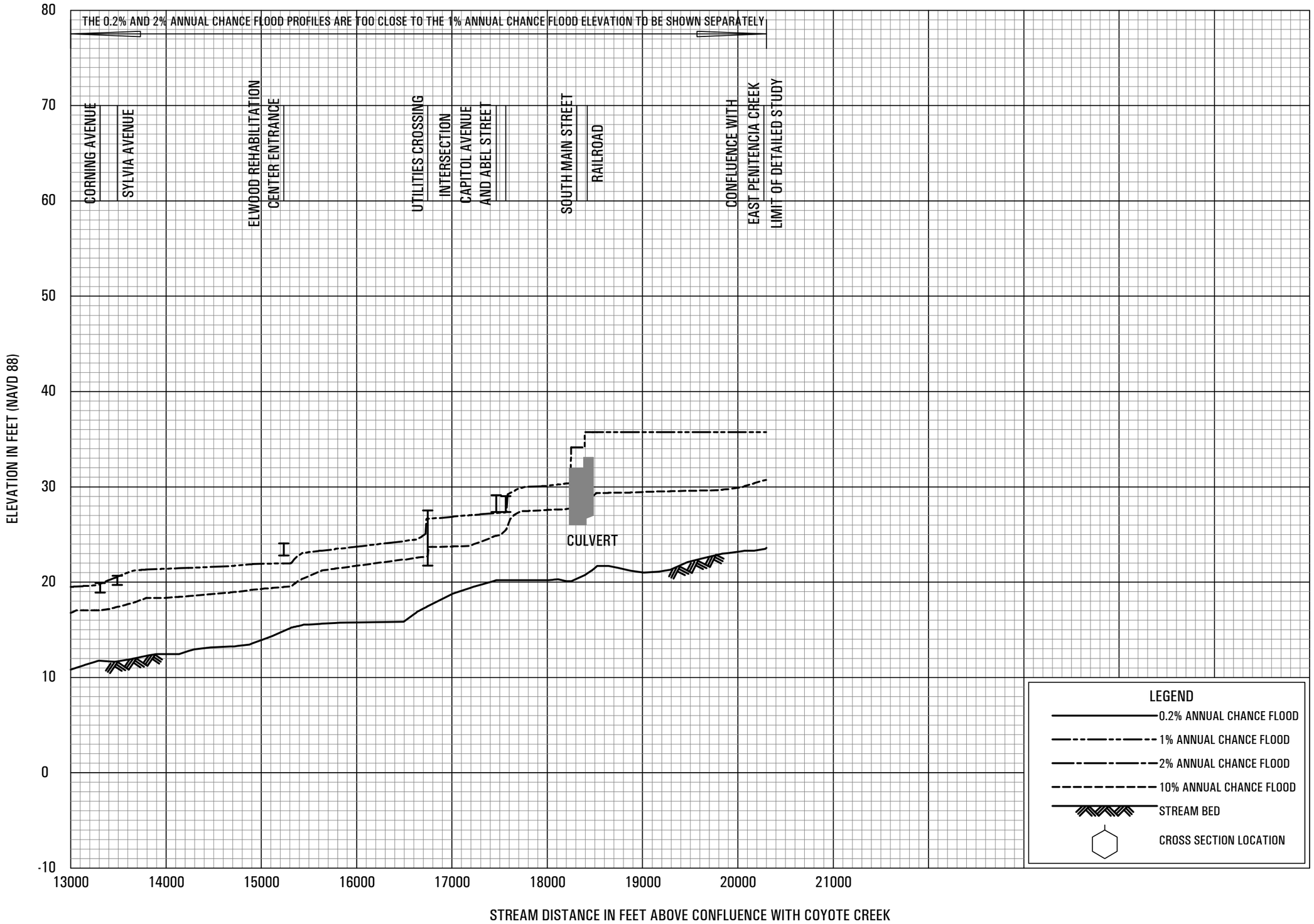

FLOOD PROFILES

LOWER PENITENCIA CREEK

FEDERAL EMERGENCY MANAGEMENT AGENCY

SANTA CLARA COUNTY, CA

AND INCORPORATED AREAS

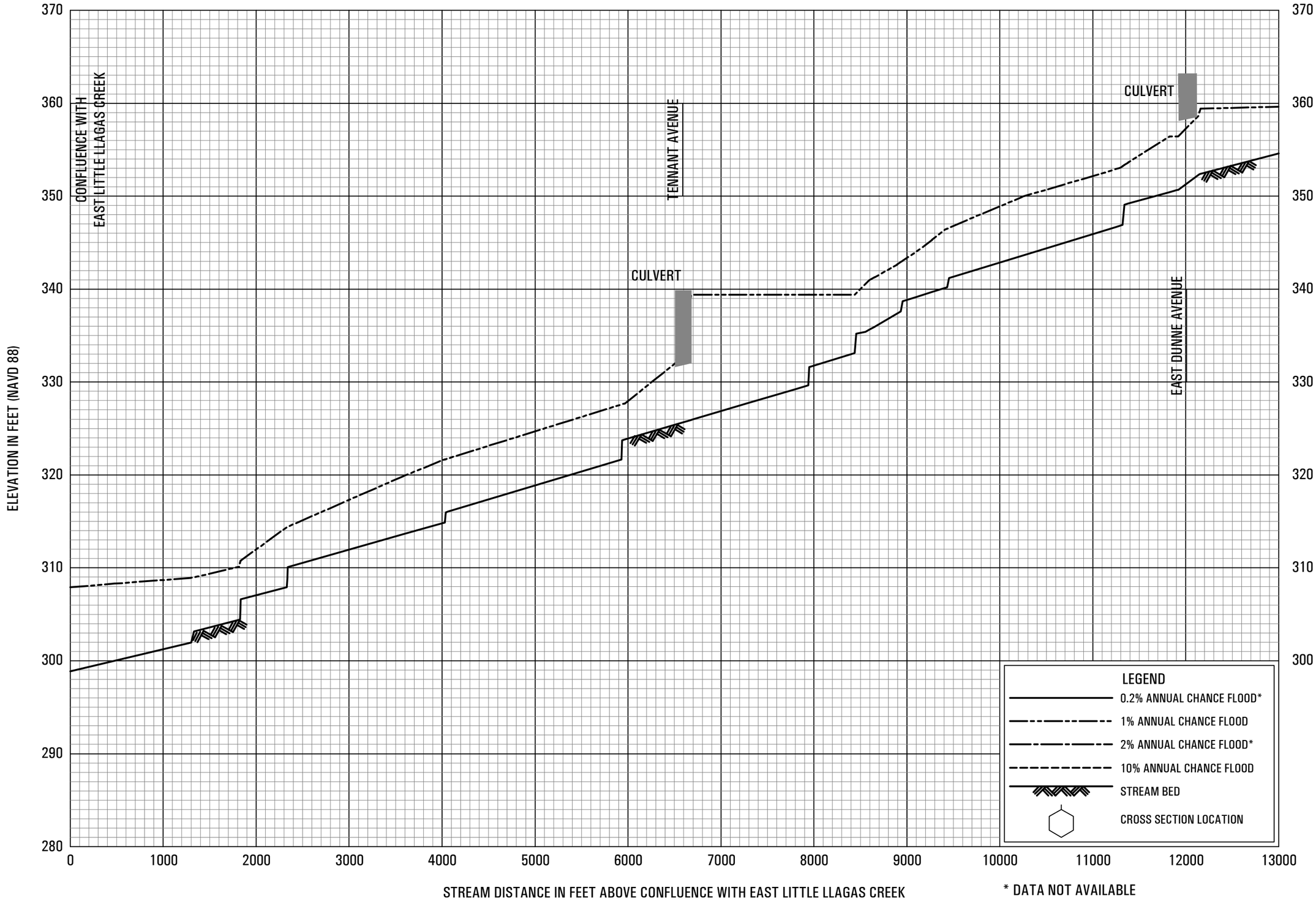

FLOOD PROFILES

MADRONE CHANNEL

FEDERAL EMERGENCY MANAGEMENT AGENCY

SANTA CLARA COUNTY, CA

AND INCORPORATED AREAS

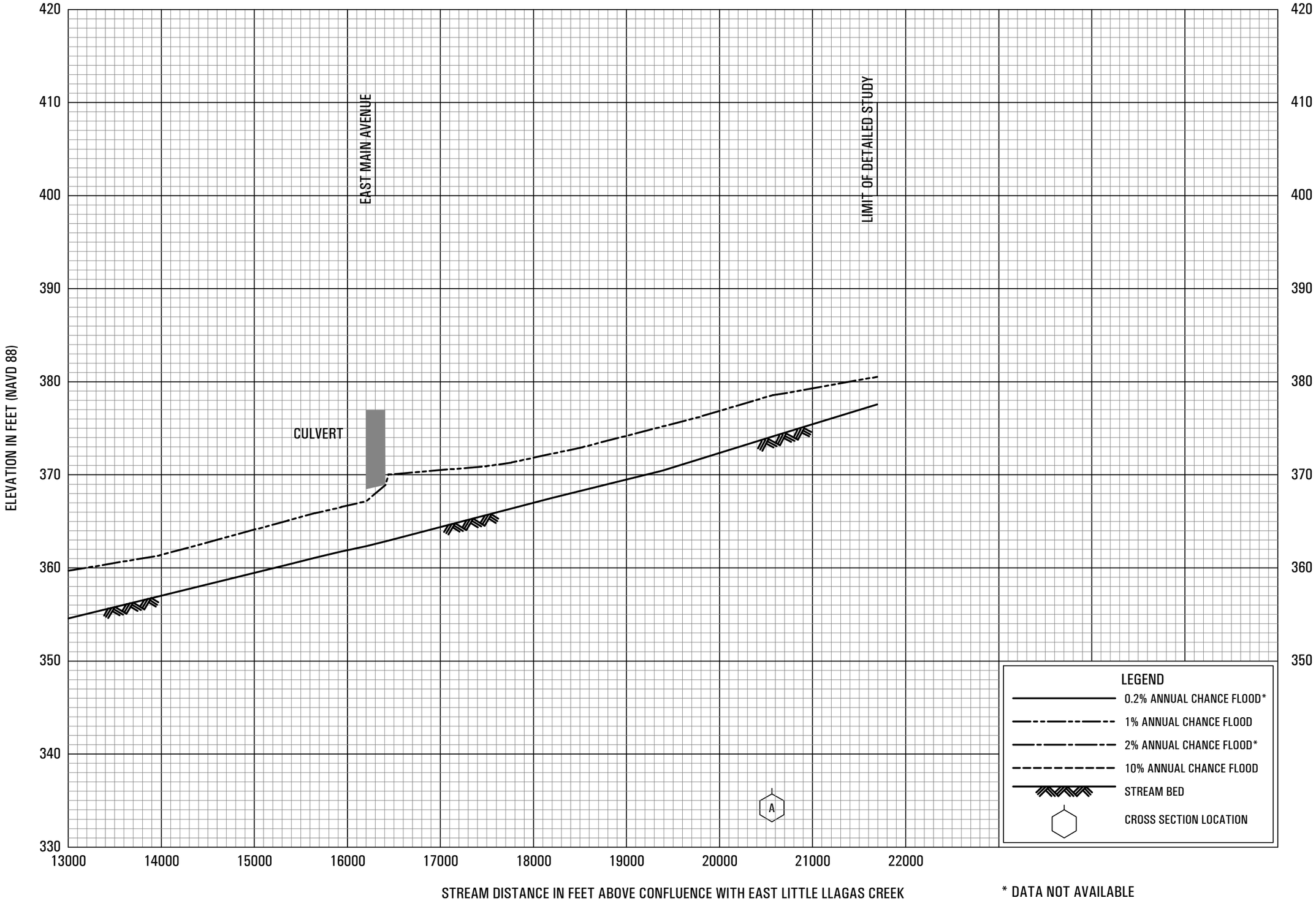

FLOOD PROFILES

MADRONE CHANNEL

FEDERAL EMERGENCY MANAGEMENT AGENCY

SANTA CLARA COUNTY, CA

AND INCORPORATED AREAS

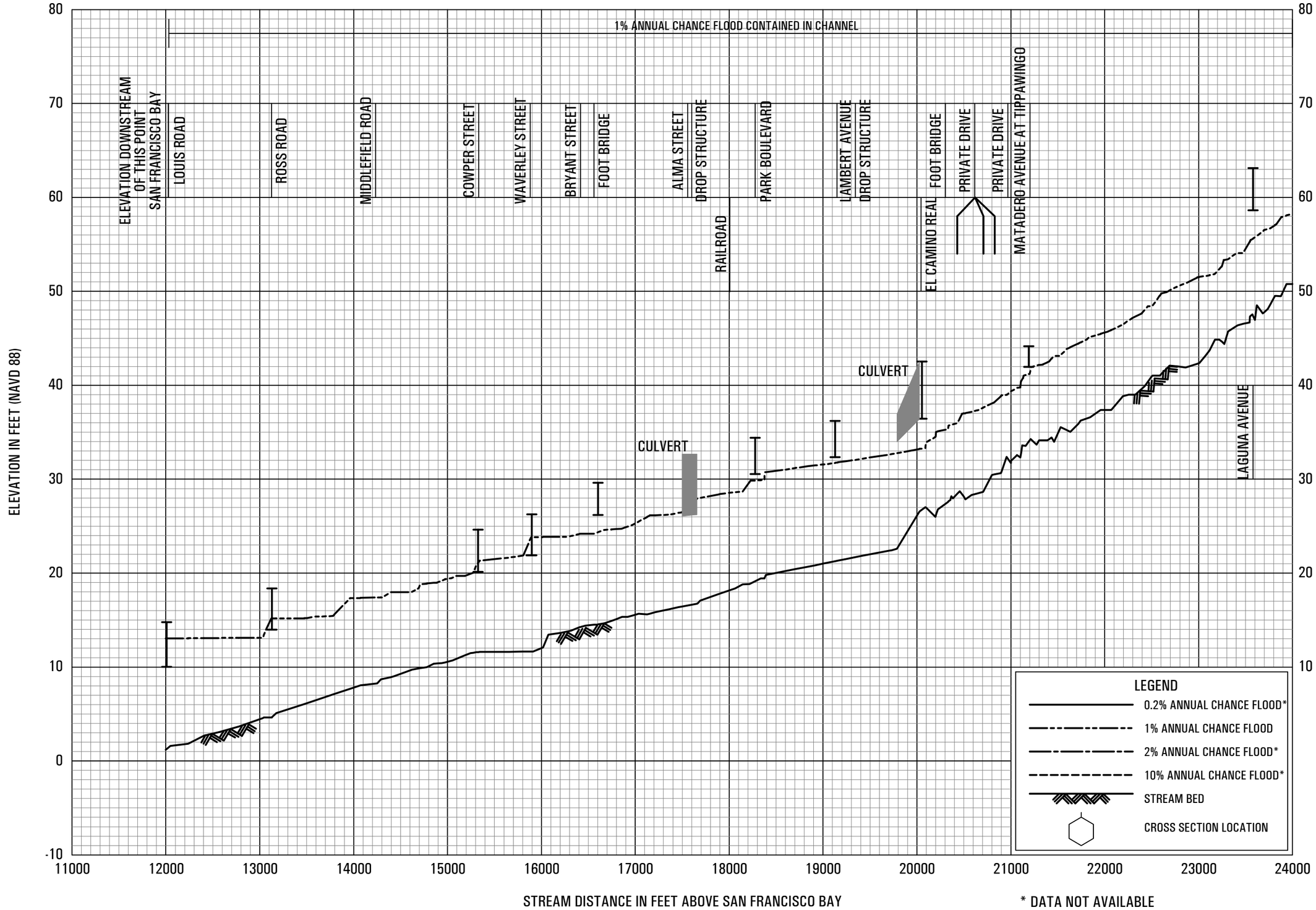

* DATA NOT AVAILABLE

FLOOD PROFILES

MATADERO CREEK

FEDERAL EMERGENCY MANAGEMENT AGENCY

SANTA CLARA COUNTY, CA

AND INCORPORATED AREAS

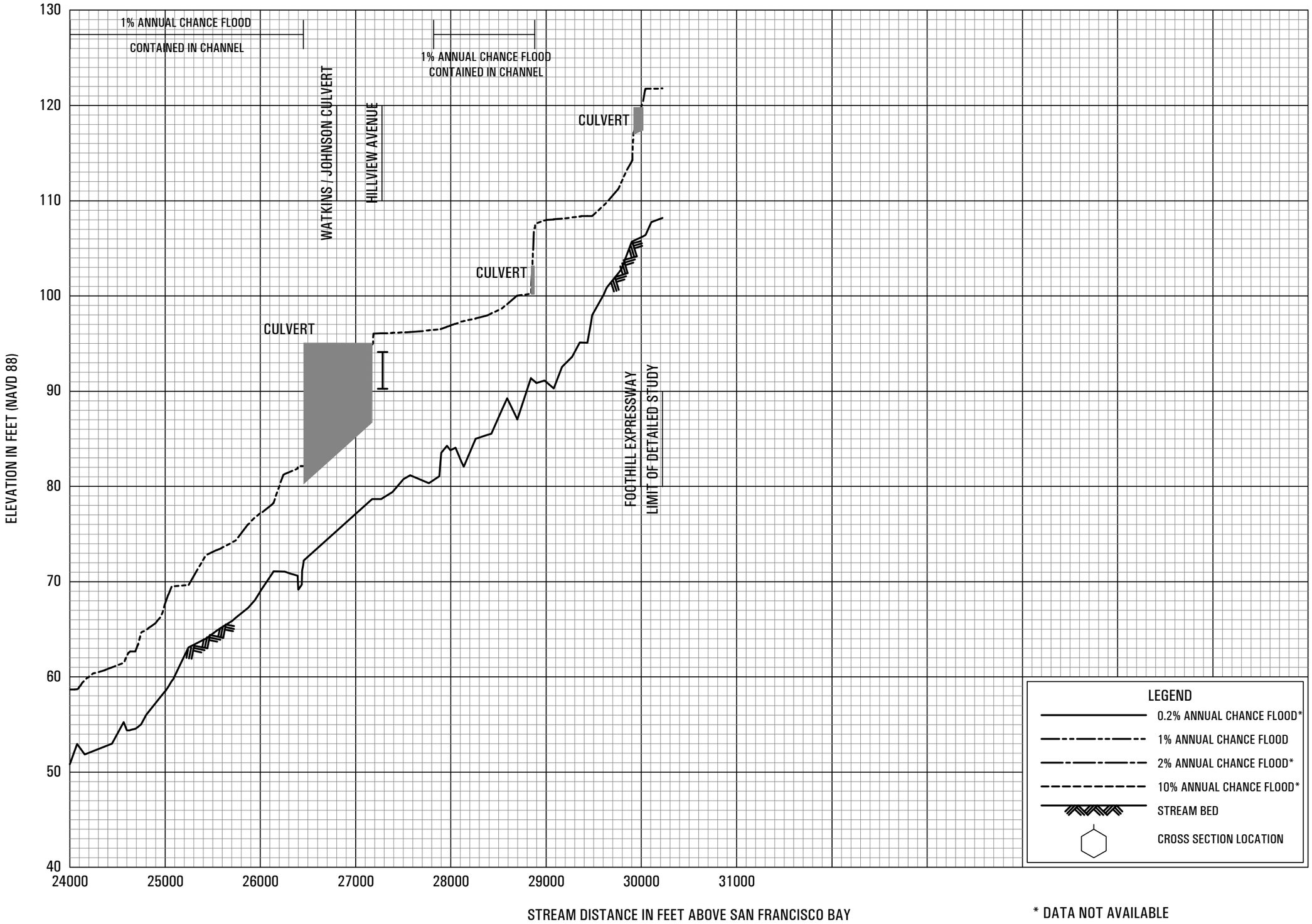

* DATA NOT AVAILABLE

FLOOD PROFILES

MATADERO CREEK

FEDERAL EMERGENCY MANAGEMENT AGENCY

SANTA CLARA COUNTY, CA

AND INCORPORATED AREAS

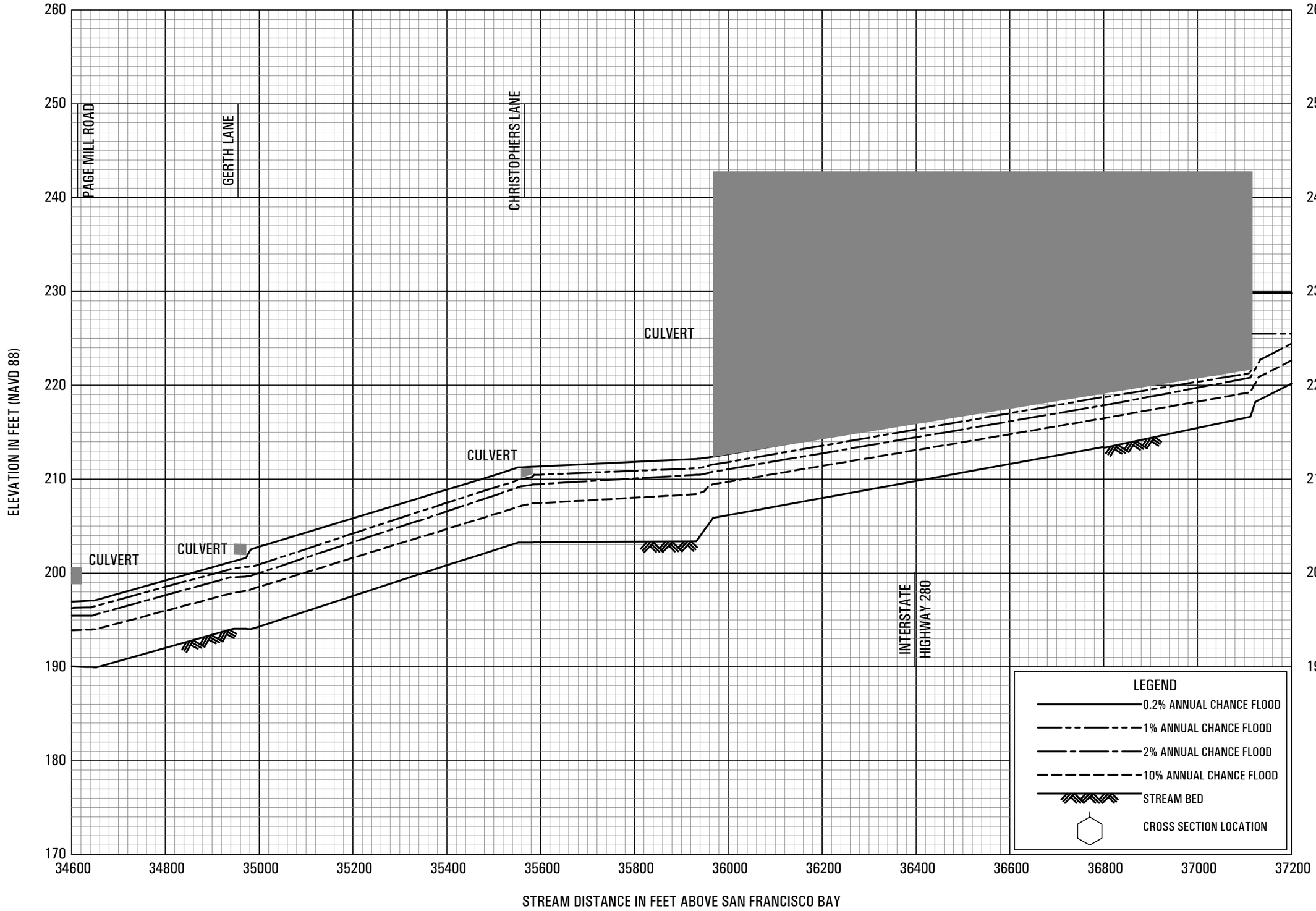

FLOOD PROFILES

MATADERO CREEK

FEDERAL EMERGENCY MANAGEMENT AGENCY

SANTA CLARA COUNTY, CA

AND INCORPORATED AREAS

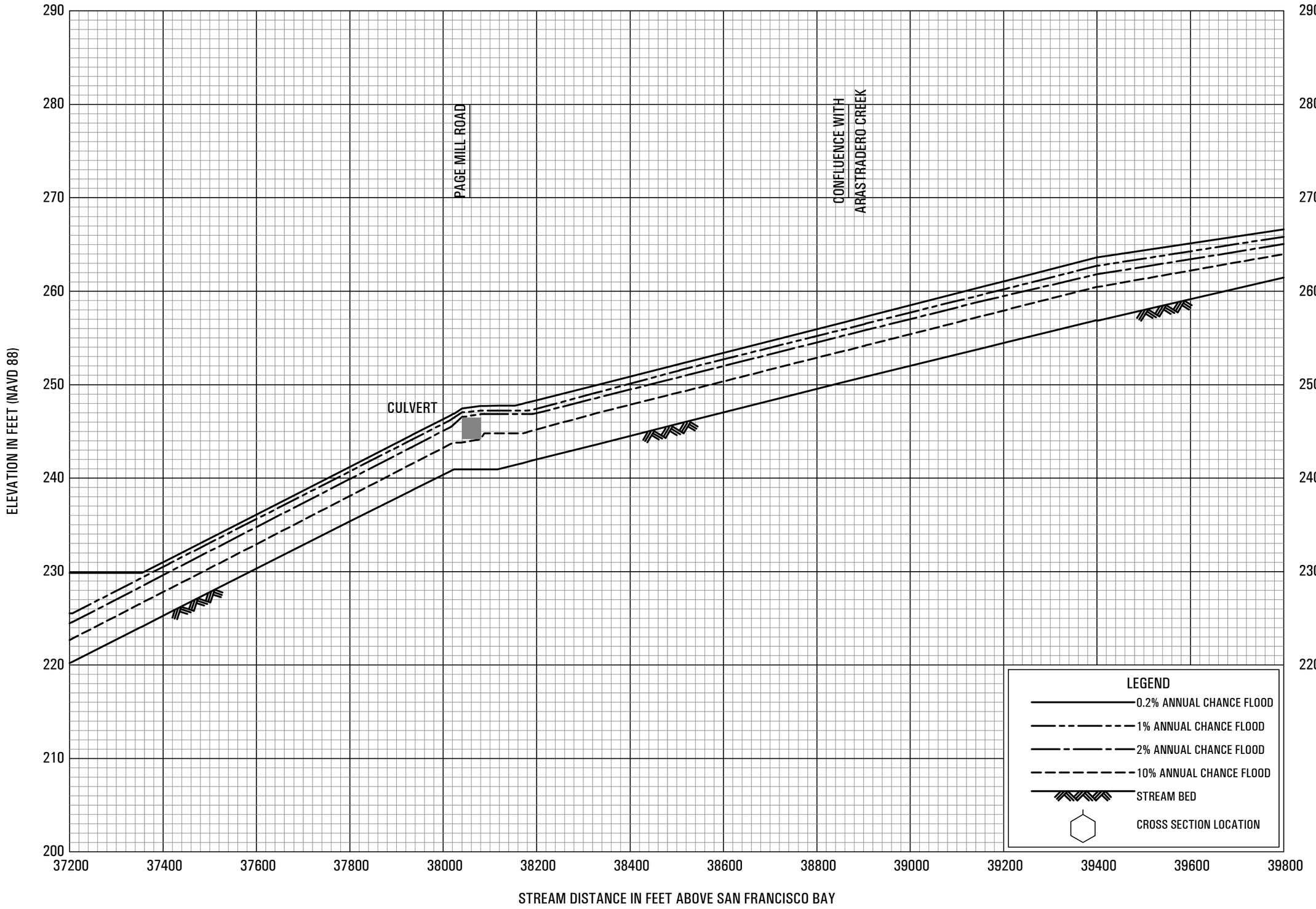

FLOOD PROFILES

MATADERO CREEK

FEDERAL EMERGENCY MANAGEMENT AGENCY

SANTA CLARA COUNTY, CA

AND INCORPORATED AREAS

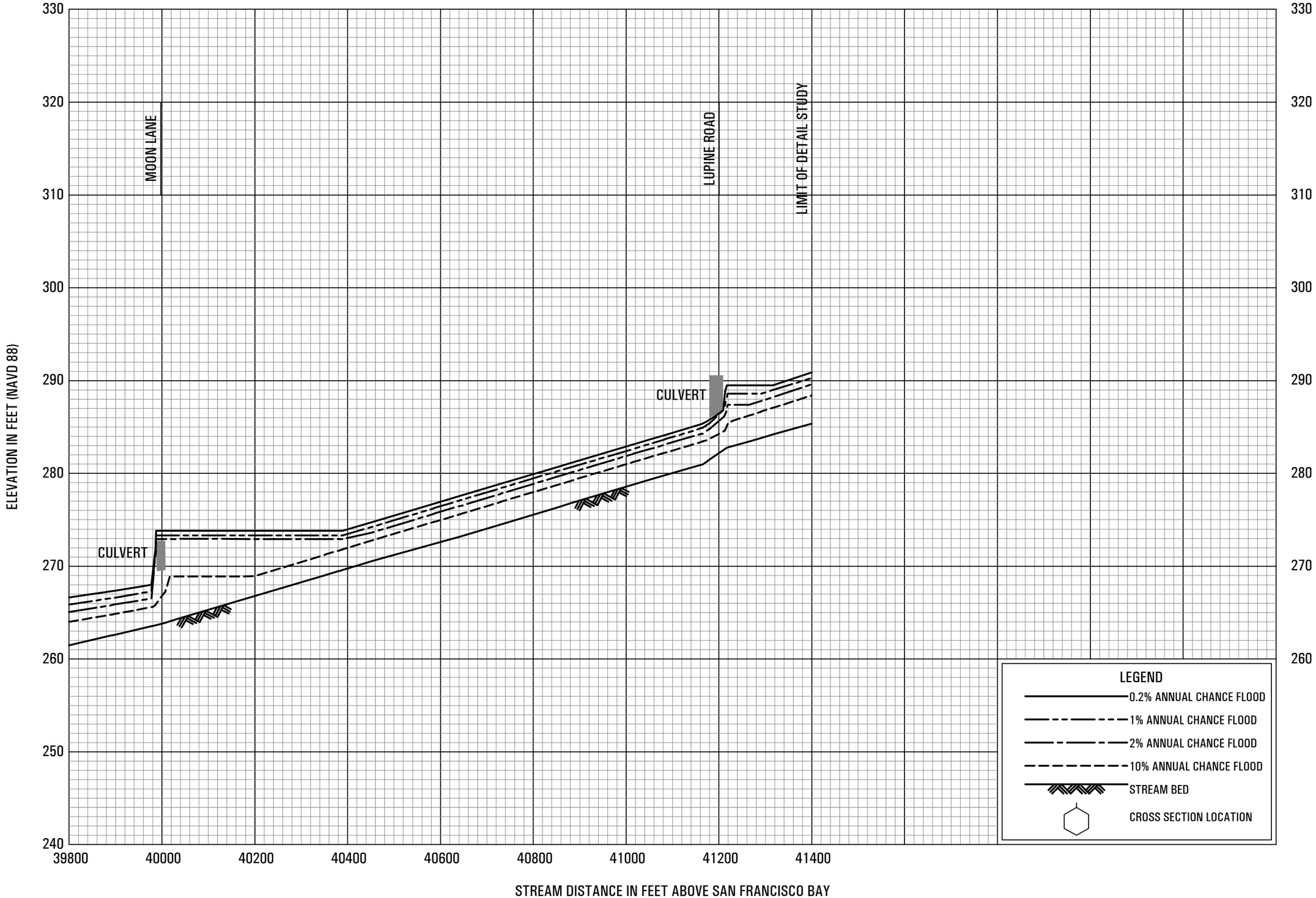

FLOOD PROFILES

MATADERO CREEK

FEDERAL EMERGENCY MANAGEMENT AGENCY

SANTA CLARA COUNTY, CA

AND INCORPORATED AREAS

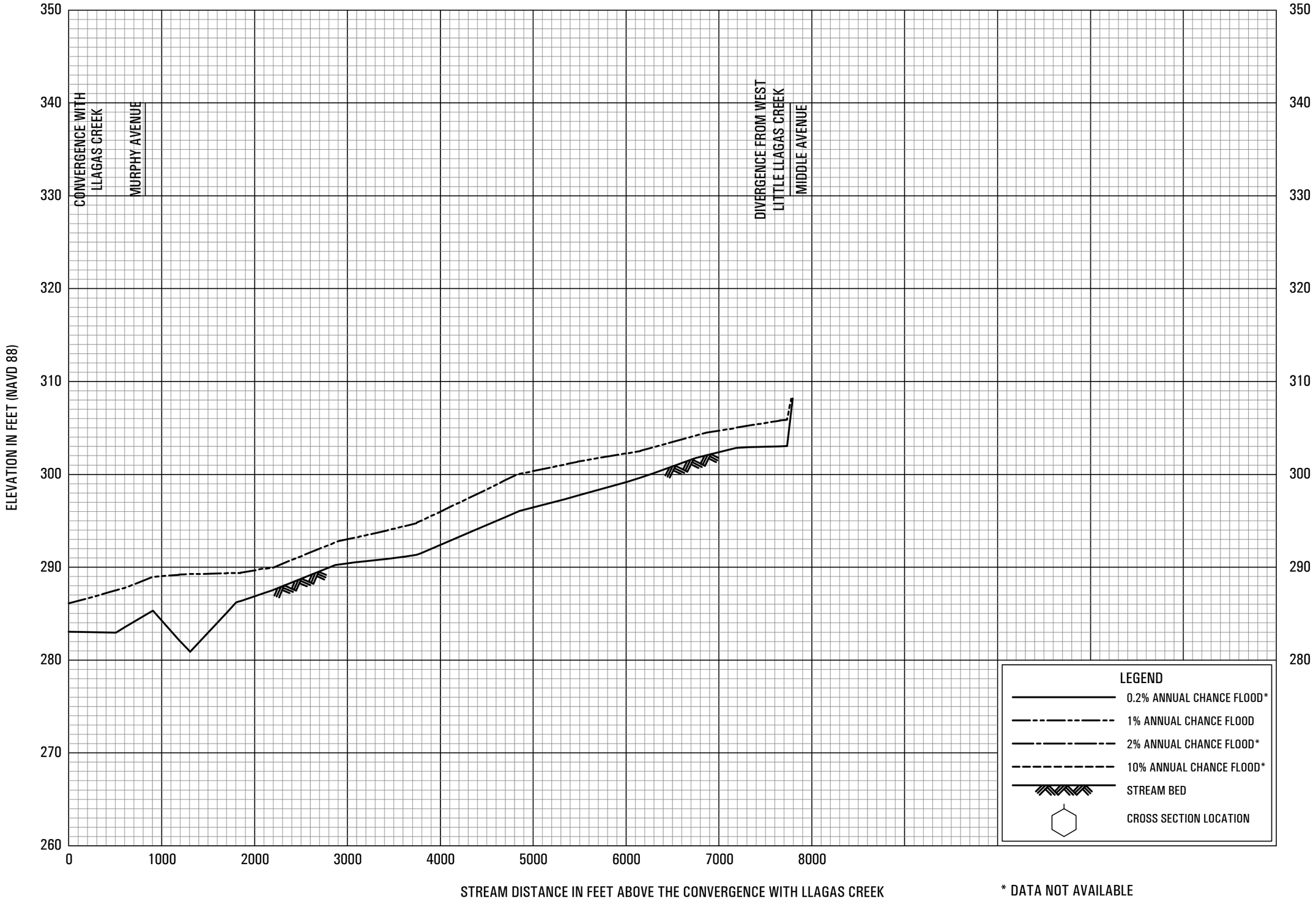

FLOOD PROFILES

MIDDLE AVENUE OVERFLOW AREA

FEDERAL EMERGENCY MANAGEMENT AGENCY

SANTA CLARA COUNTY, CA

AND INCORPORATED AREAS

93P

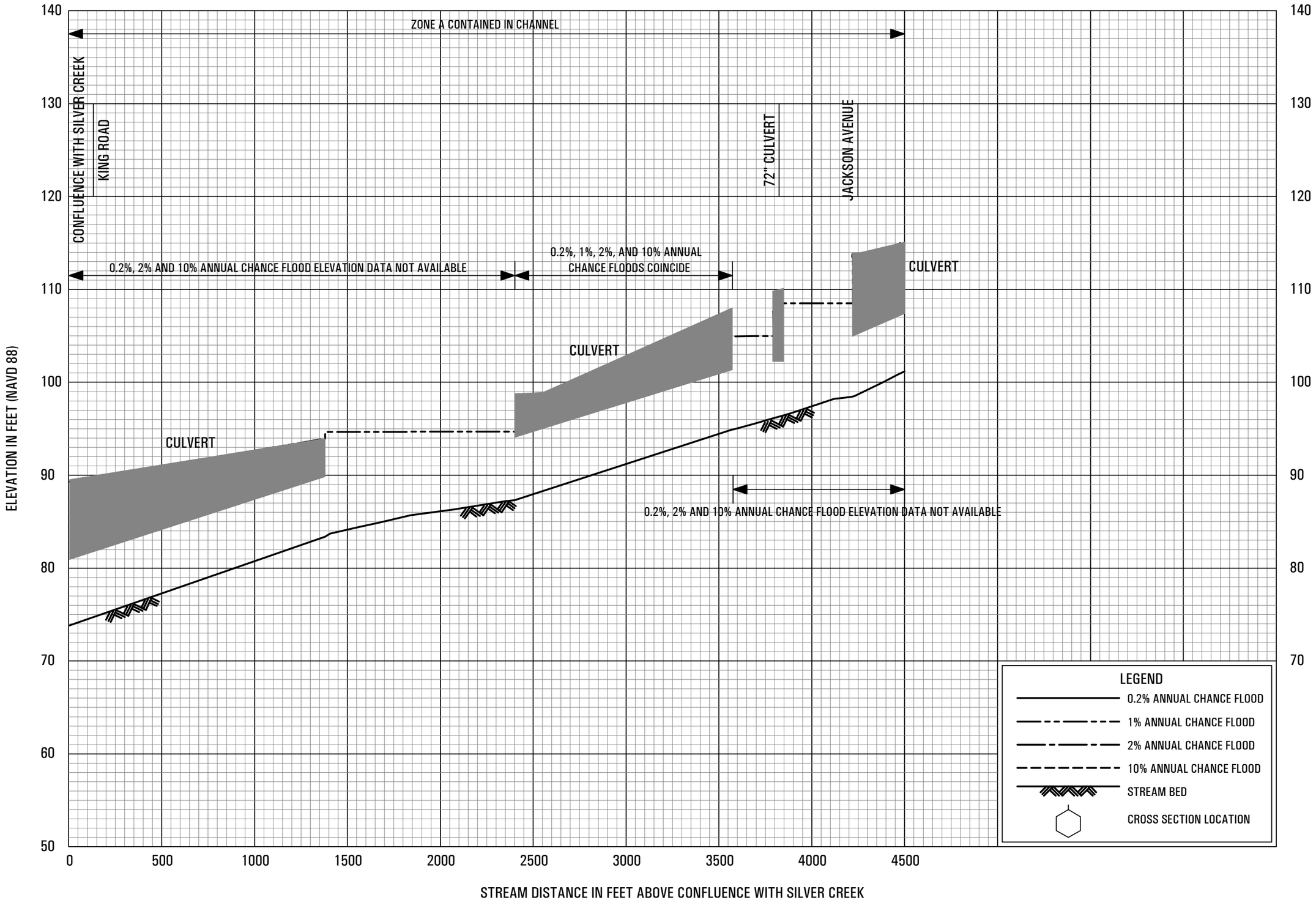

FLOOD PROFILES

MIGUELITA CREEK

FEDERAL EMERGENCY MANAGEMENT AGENCY

SANTA CLARA COUNTY, CA

AND INCORPORATED AREAS

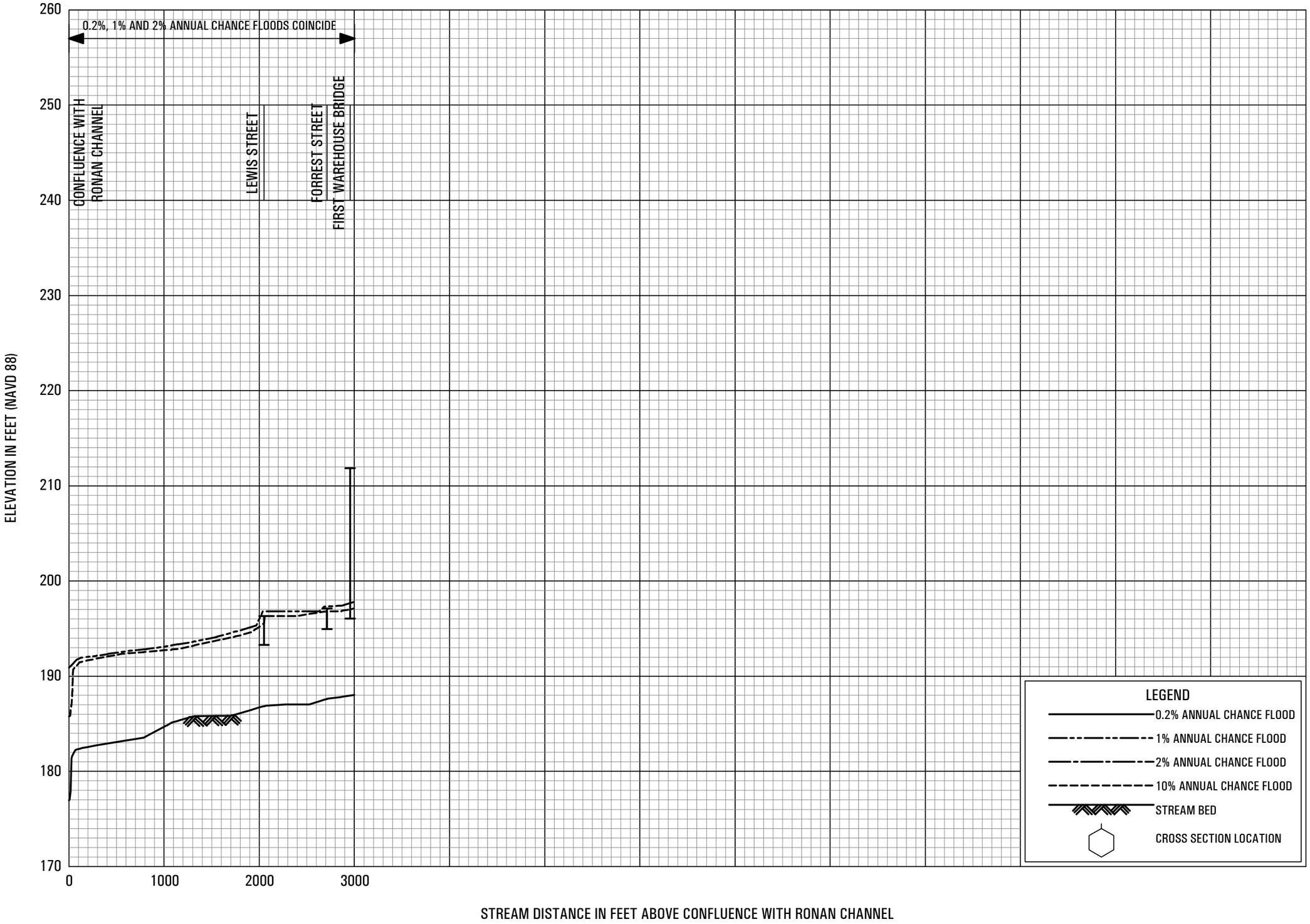

FLOOD PROFILES

MILLER SLOUGH

FEDERAL EMERGENCY MANAGEMENT AGENCY

SANTA CLARA COUNTY, CA

AND INCORPORATED AREAS

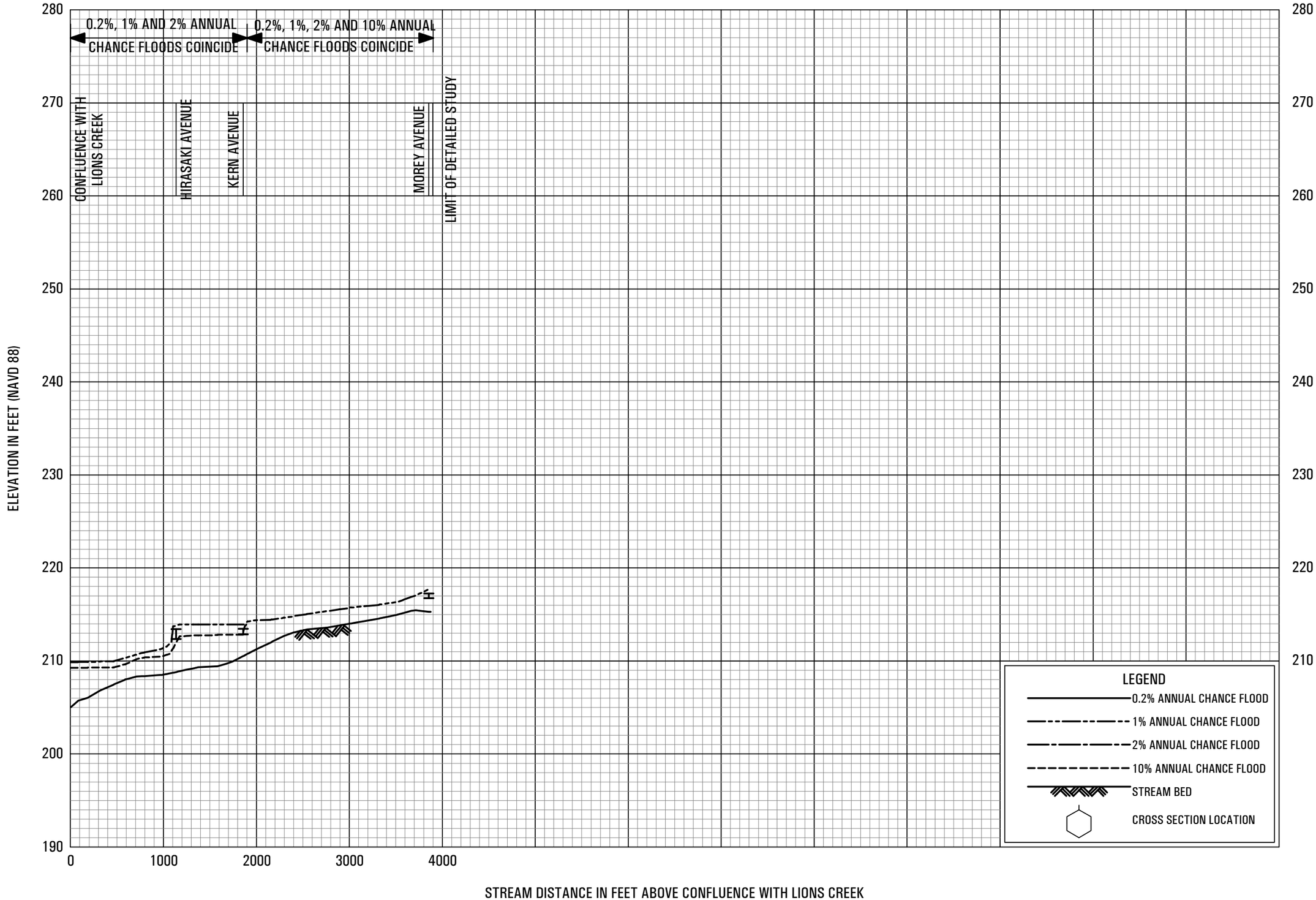

FLOOD PROFILES

NORTH MOREY CREEK

FEDERAL EMERGENCY MANAGEMENT AGENCY

SANTA CLARA COUNTY, CA

AND INCORPORATED AREAS

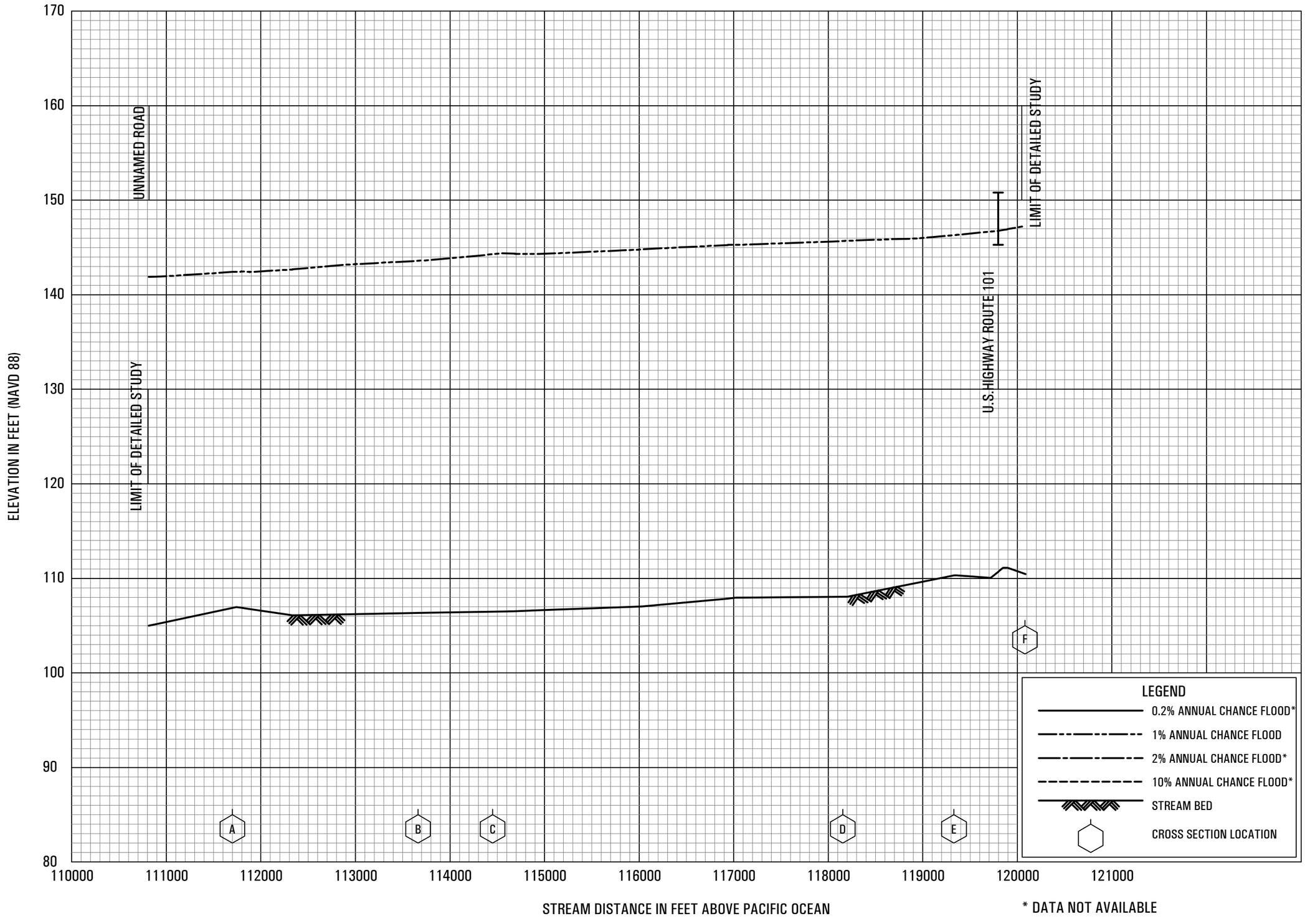

FLOOD PROFILES

PAJARO RIVER

FEDERAL EMERGENCY MANAGEMENT AGENCY

SANTA CLARA COUNTY, CA

AND INCORPORATED AREAS

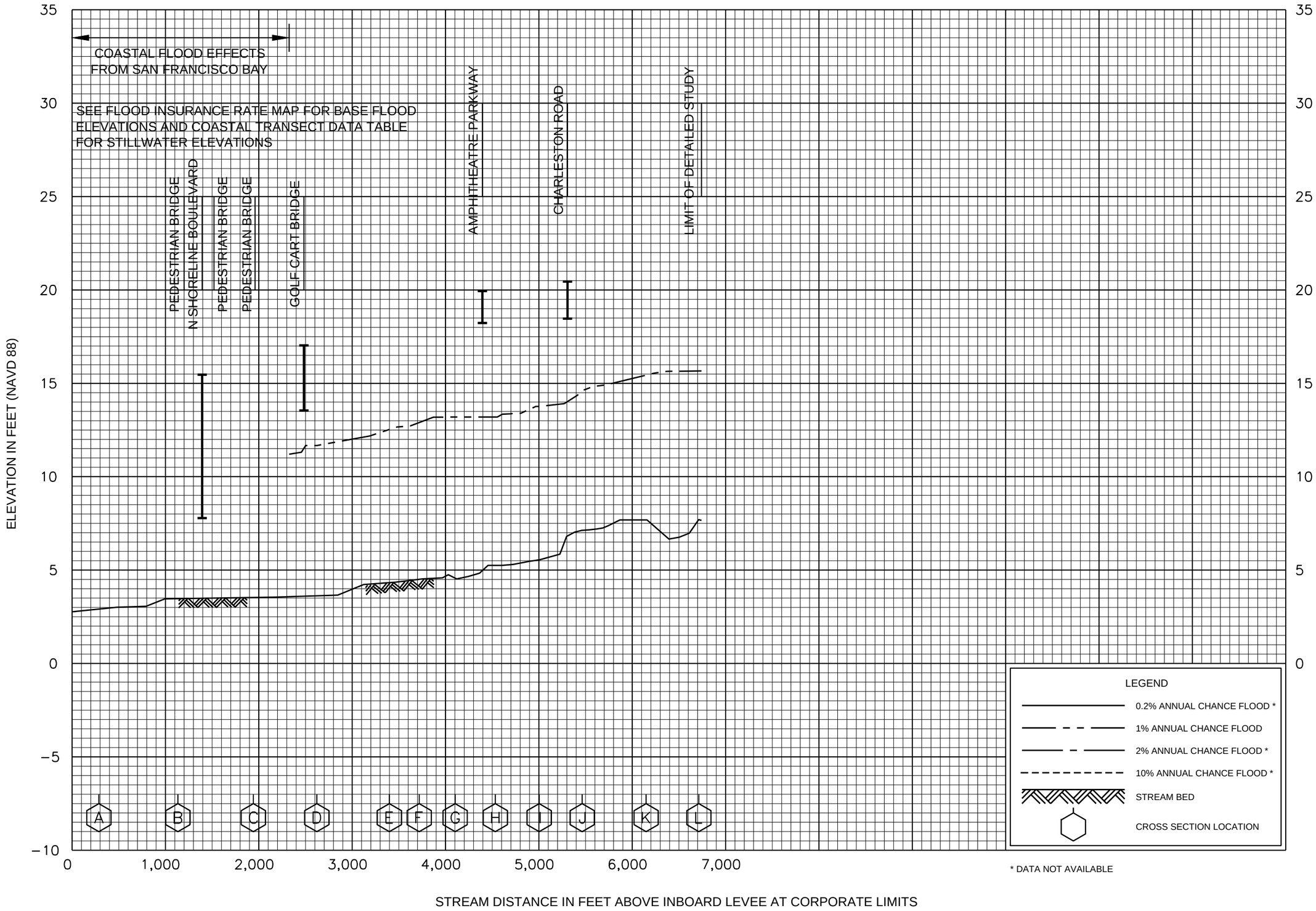

FLOOD PROFILES

PERMANENTE CREEK

FEDERAL EMERGENCY MANAGEMENT AGENCY

SANTA CLARA COUNTY, CA
AND INCORPORATED AREAS

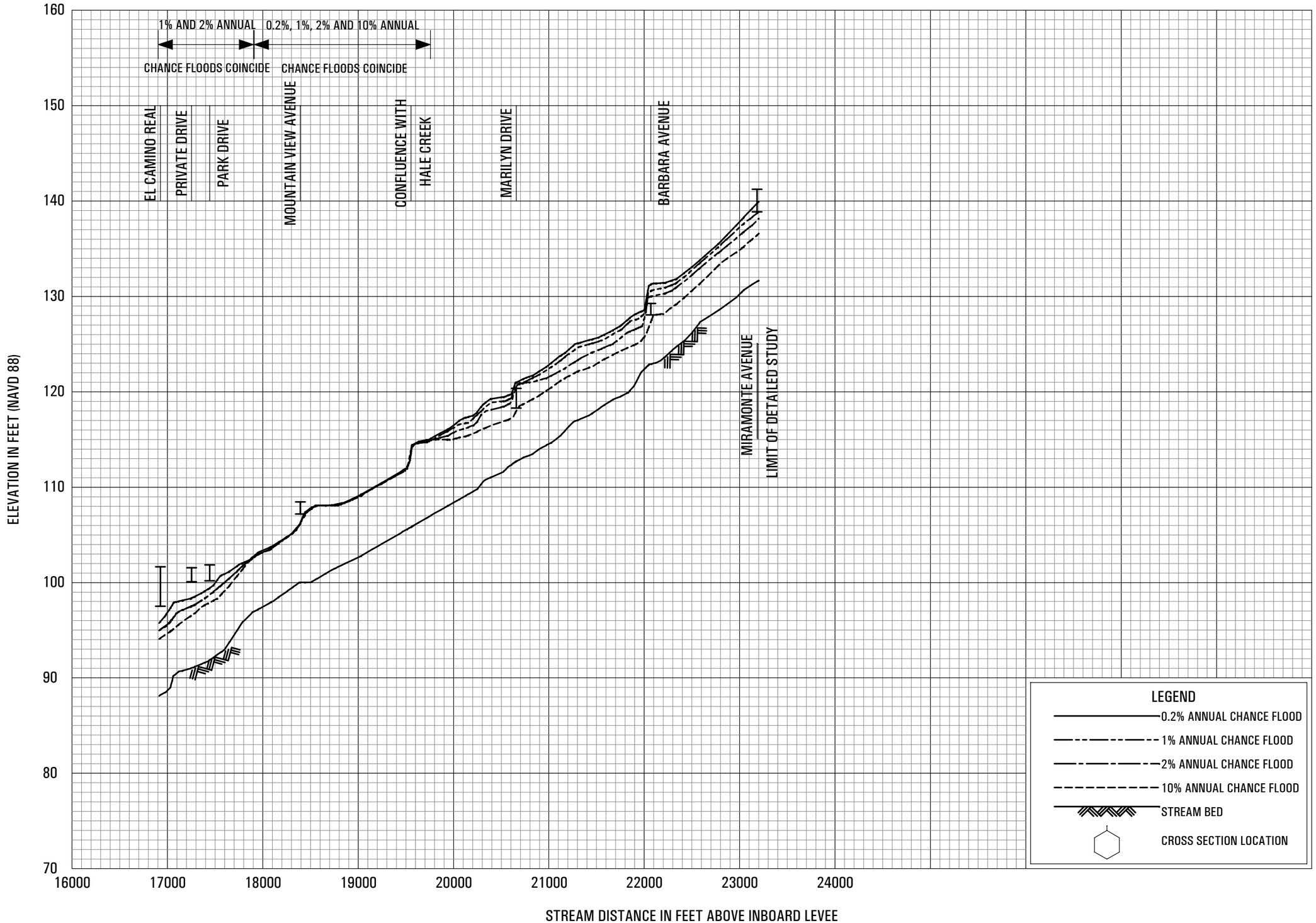

FLOOD PROFILES

PERMANENTE CREEK

FEDERAL EMERGENCY MANAGEMENT AGENCY

SANTA CLARA COUNTY, CA

AND INCORPORATED AREAS

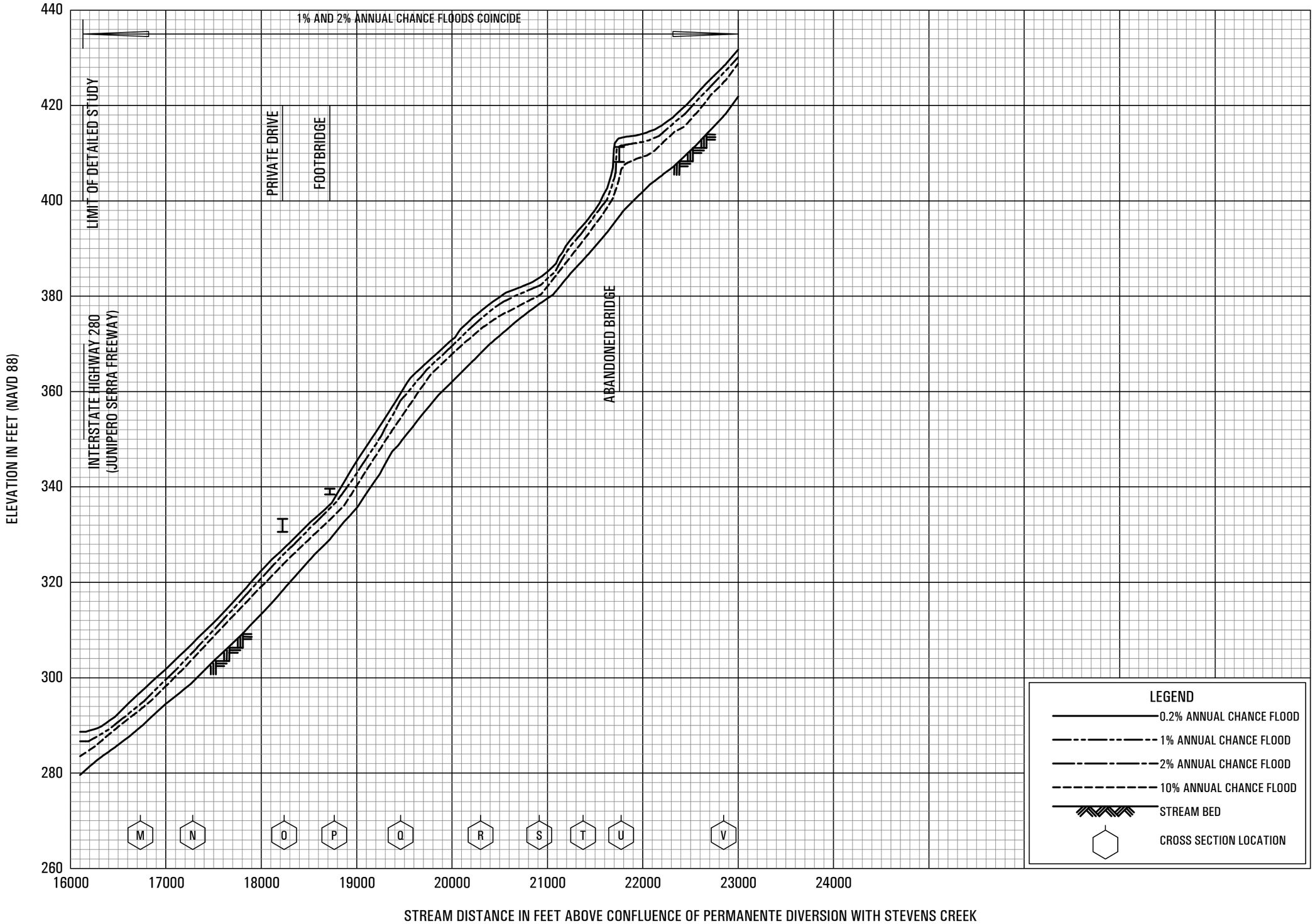

FLOOD PROFILES

PERMANENTE CREEK

FEDERAL EMERGENCY MANAGEMENT AGENCY

SANTA CLARA COUNTY, CA

AND INCORPORATED AREAS

100P

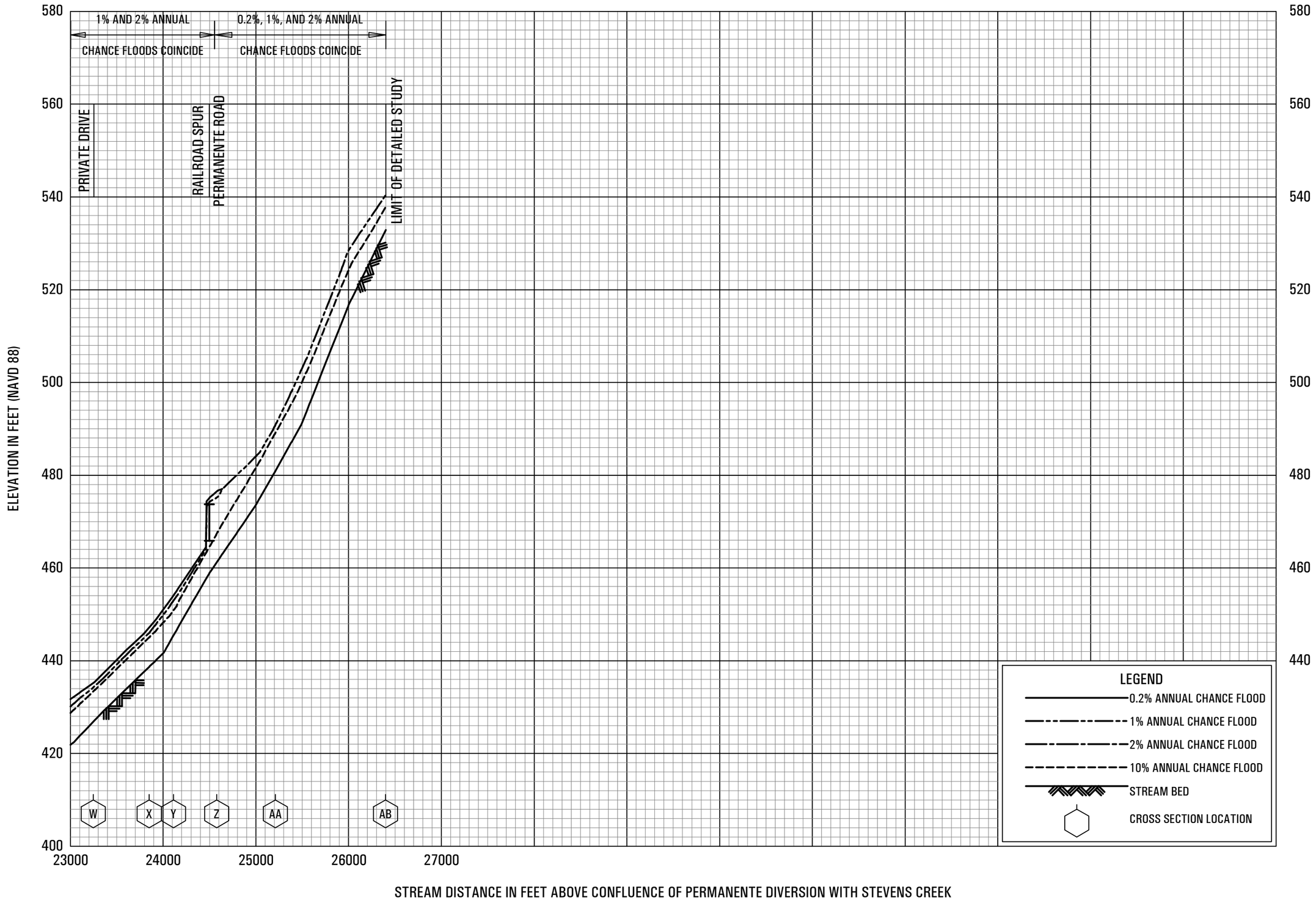

FLOOD PROFILES

PERMANENTE CREEK

FEDERAL EMERGENCY MANAGEMENT AGENCY

SANTA CLARA COUNTY, CA

AND INCORPORATED AREAS

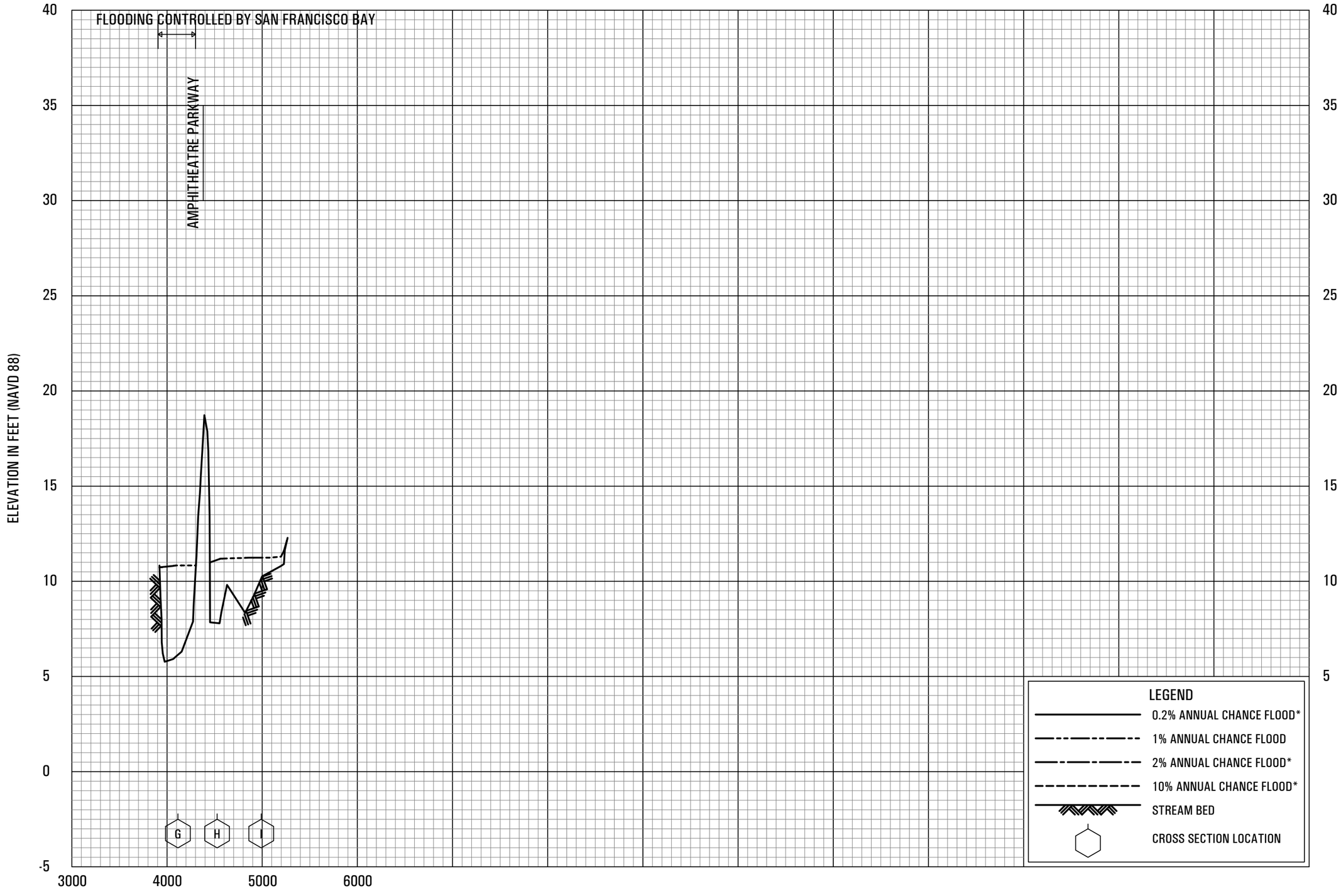

FLOOD PROFILES

PERMANENTE CREEK - WEST OVERBANK

FEDERAL EMERGENCY MANAGEMENT AGENCY

SANTA CLARA COUNTY, CA

AND INCORPORATED AREAS

102P

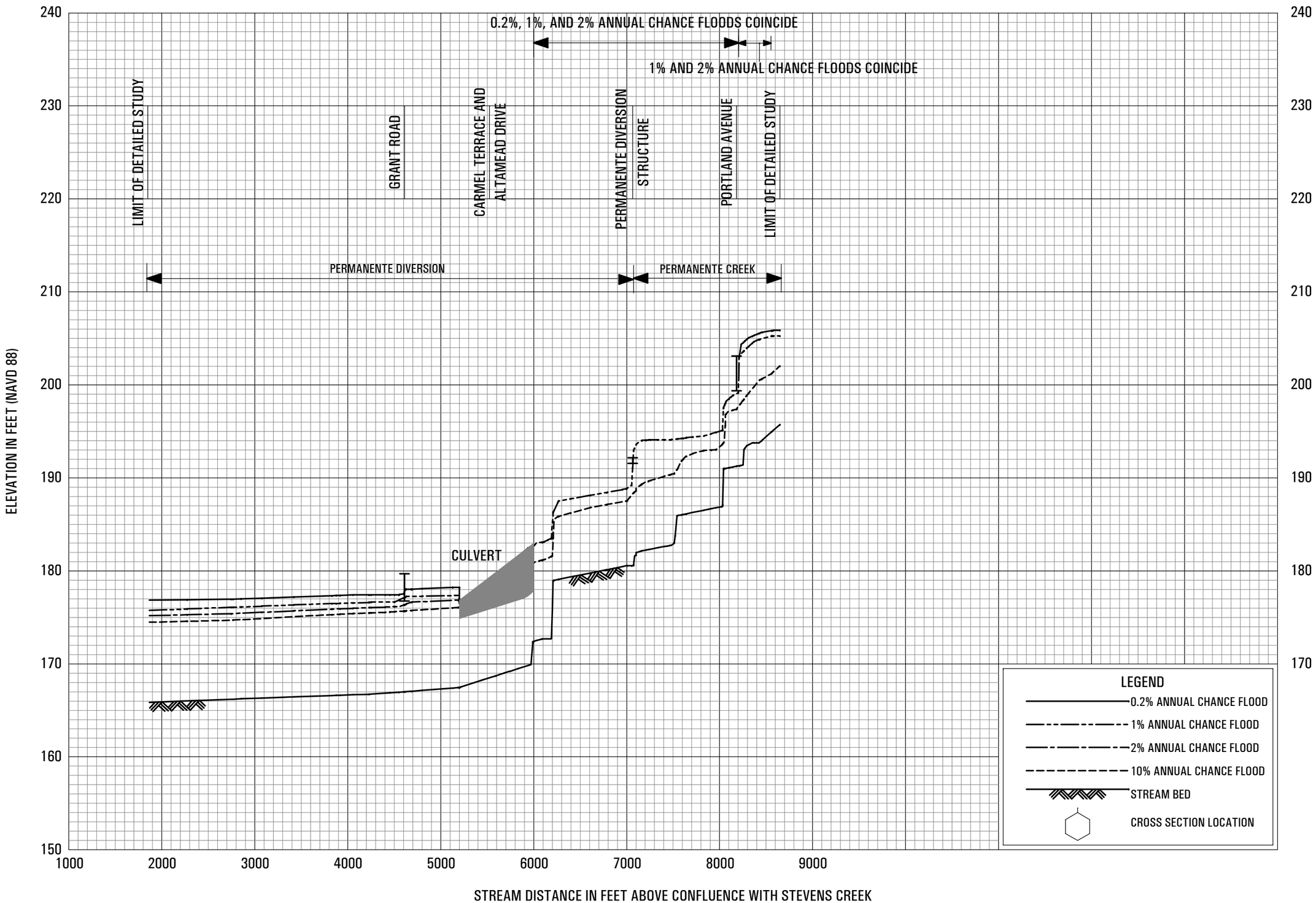

FLOOD PROFILES

PERMANENTE CREEK-PERMANENTE DIVERSION

FEDERAL EMERGENCY MANAGEMENT AGENCY

SANTA CLARA COUNTY, CA

AND INCORPORATED AREAS

103P

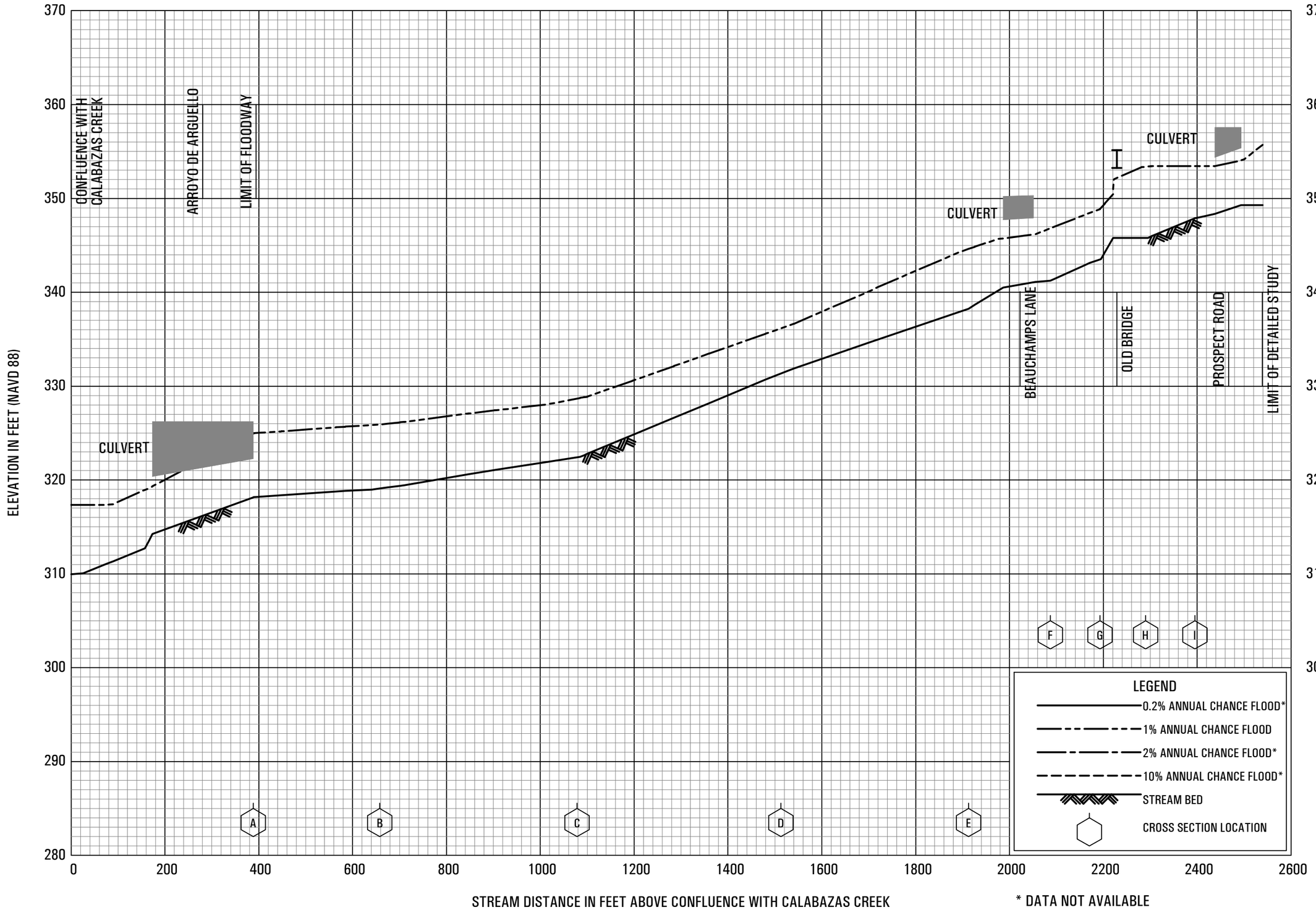

FLOOD PROFILES

PROSPECT CREEK

FEDERAL EMERGENCY MANAGEMENT AGENCY

SANTA CLARA COUNTY, CA

AND INCORPORATED AREAS

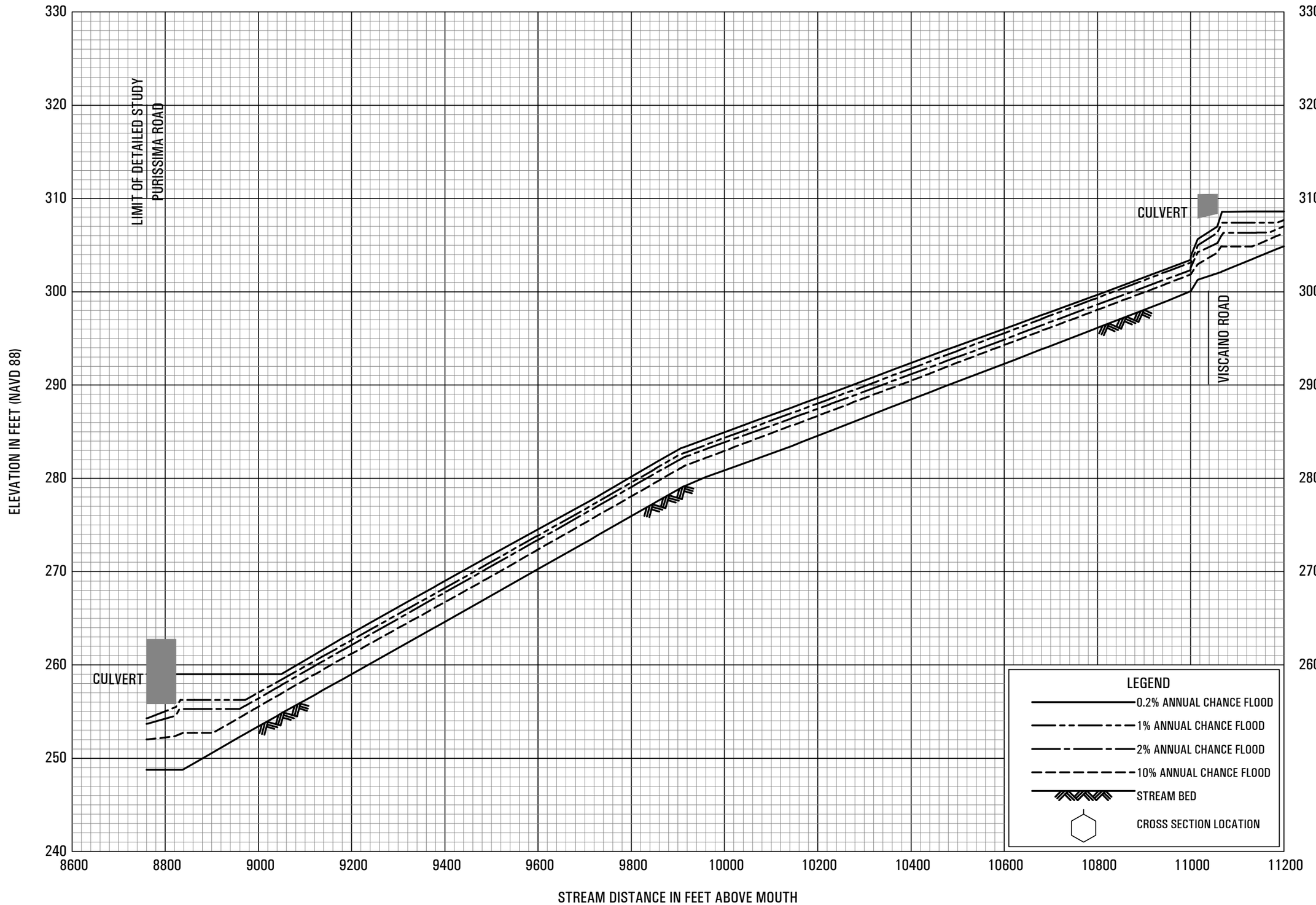

FLOOD PROFILES

PURISSIMA CREEK

FEDERAL EMERGENCY MANAGEMENT AGENCY

SANTA CLARA COUNTY, CA

AND INCORPORATED AREAS

105P

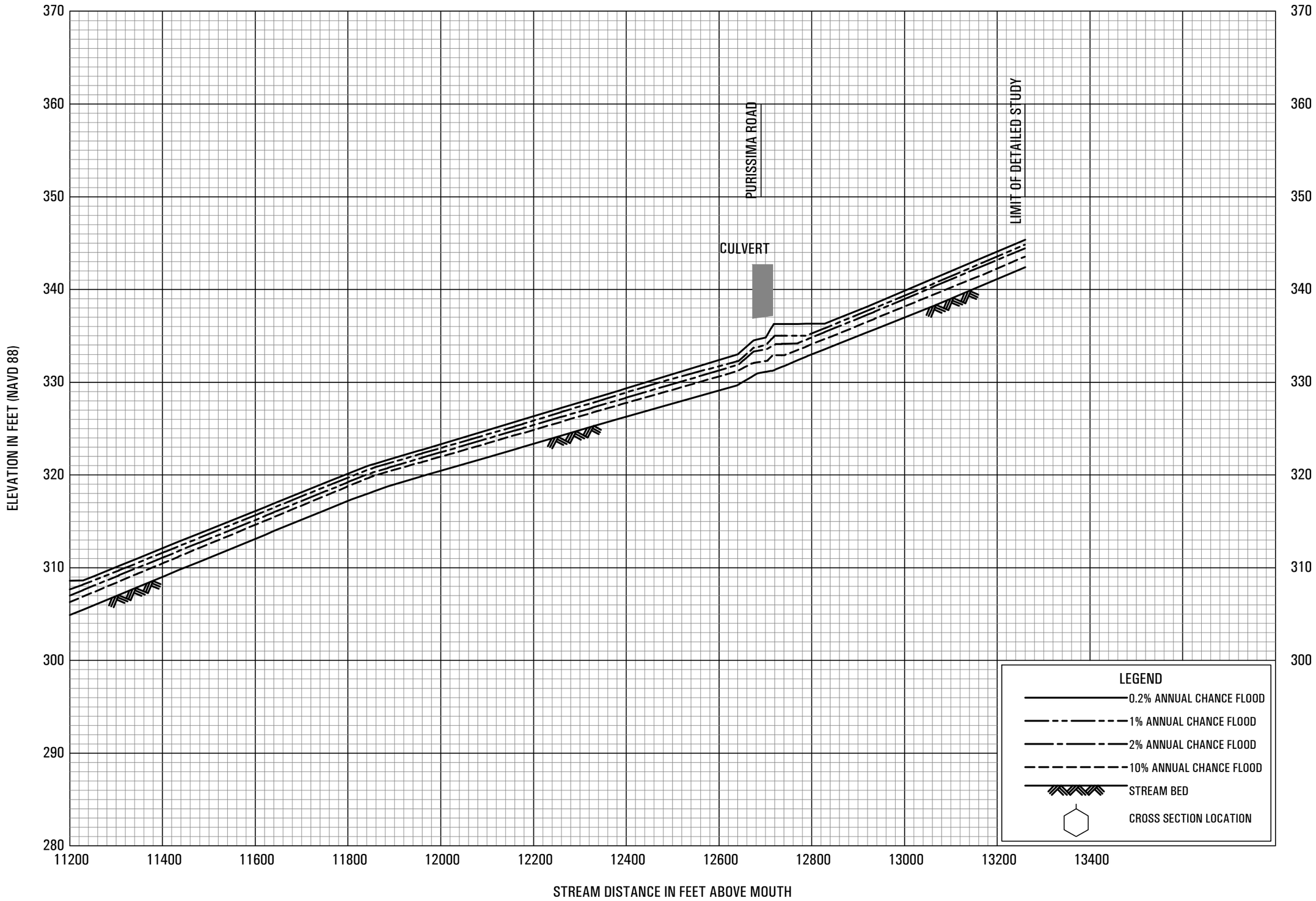

FLOOD PROFILES

PURISSIMA CREEK

FEDERAL EMERGENCY MANAGEMENT AGENCY

SANTA CLARA COUNTY, CA

AND INCORPORATED AREAS

106P

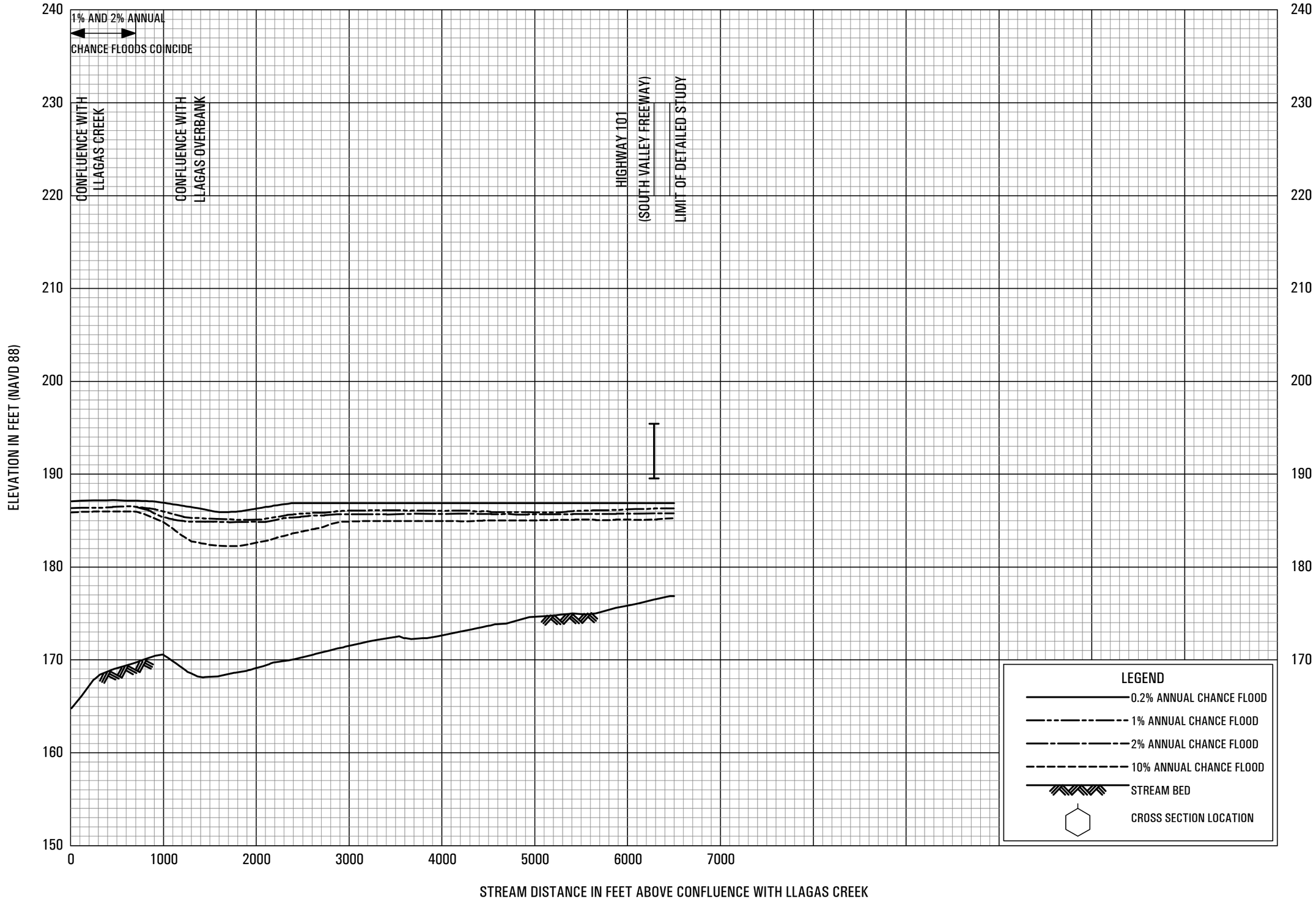

FLOOD PROFILES

RONAN CHANNEL

FEDERAL EMERGENCY MANAGEMENT AGENCY

SANTA CLARA COUNTY, CA

AND INCORPORATED AREAS

107P

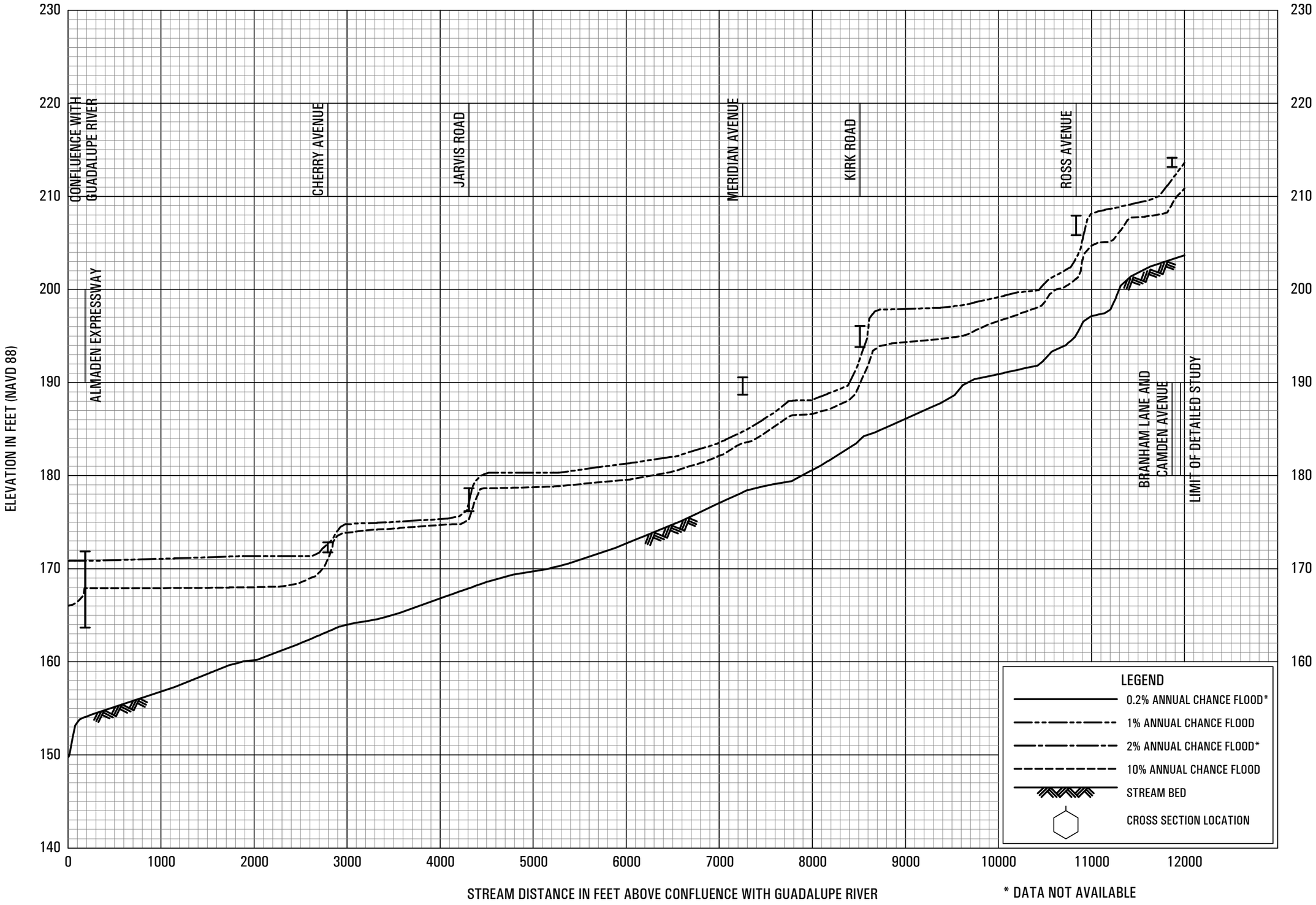

FLOOD PROFILES

ROSS CREEK

FEDERAL EMERGENCY MANAGEMENT AGENCY

SANTA CLARA COUNTY, CA

AND INCORPORATED AREAS

108P

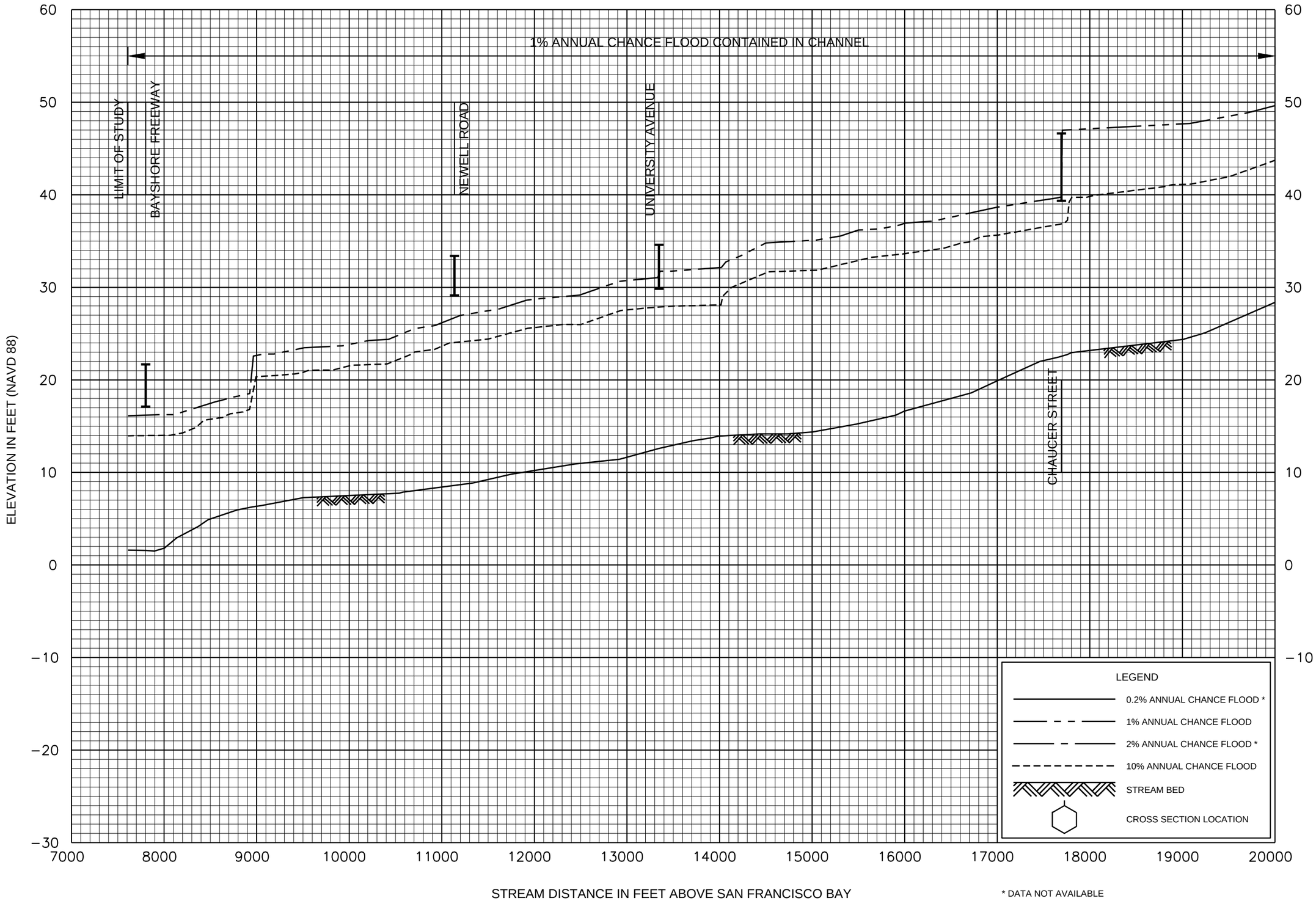

FLOOD PROFILES

SAN FRANCISQUITO CREEK

FEDERAL EMERGENCY MANAGEMENT AGENCY

SANTA CLARA COUNTY, CA

AND INCORPORATED AREAS

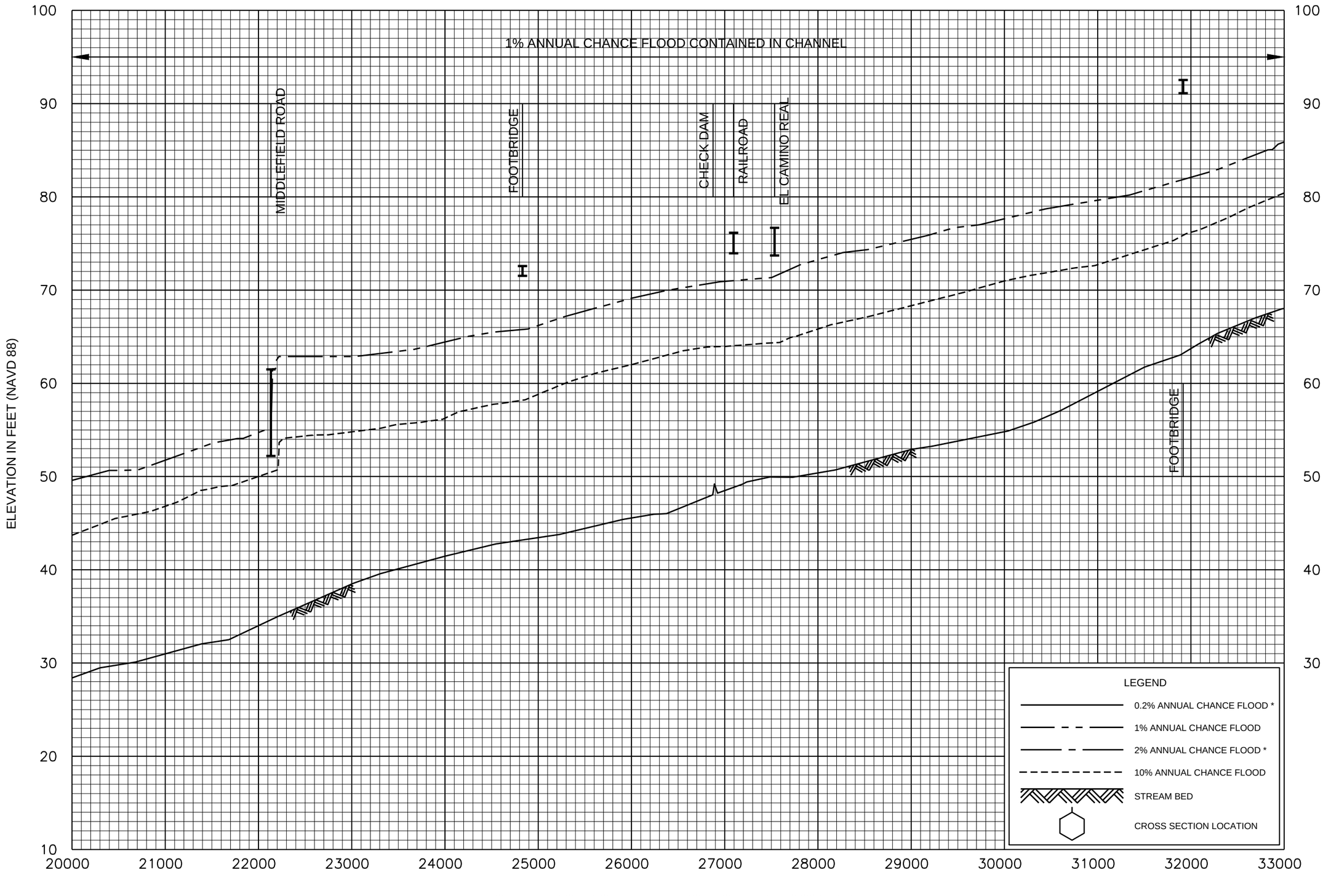

* DATA NOT AVAILABLE

FLOOD PROFILES

SAN FRANCISQUITO CREEK

FEDERAL EMERGENCY MANAGEMENT AGENCY

SANTA CLARA COUNTY, CA

AND INCORPORATED AREAS



* DATA NOT AVAILABLE

FLOOD PROFILES

SAN FRANCISQUITO CREEK

FEDERAL EMERGENCY MANAGEMENT AGENCY

SANTA CLARA COUNTY, CA

AND INCORPORATED AREAS

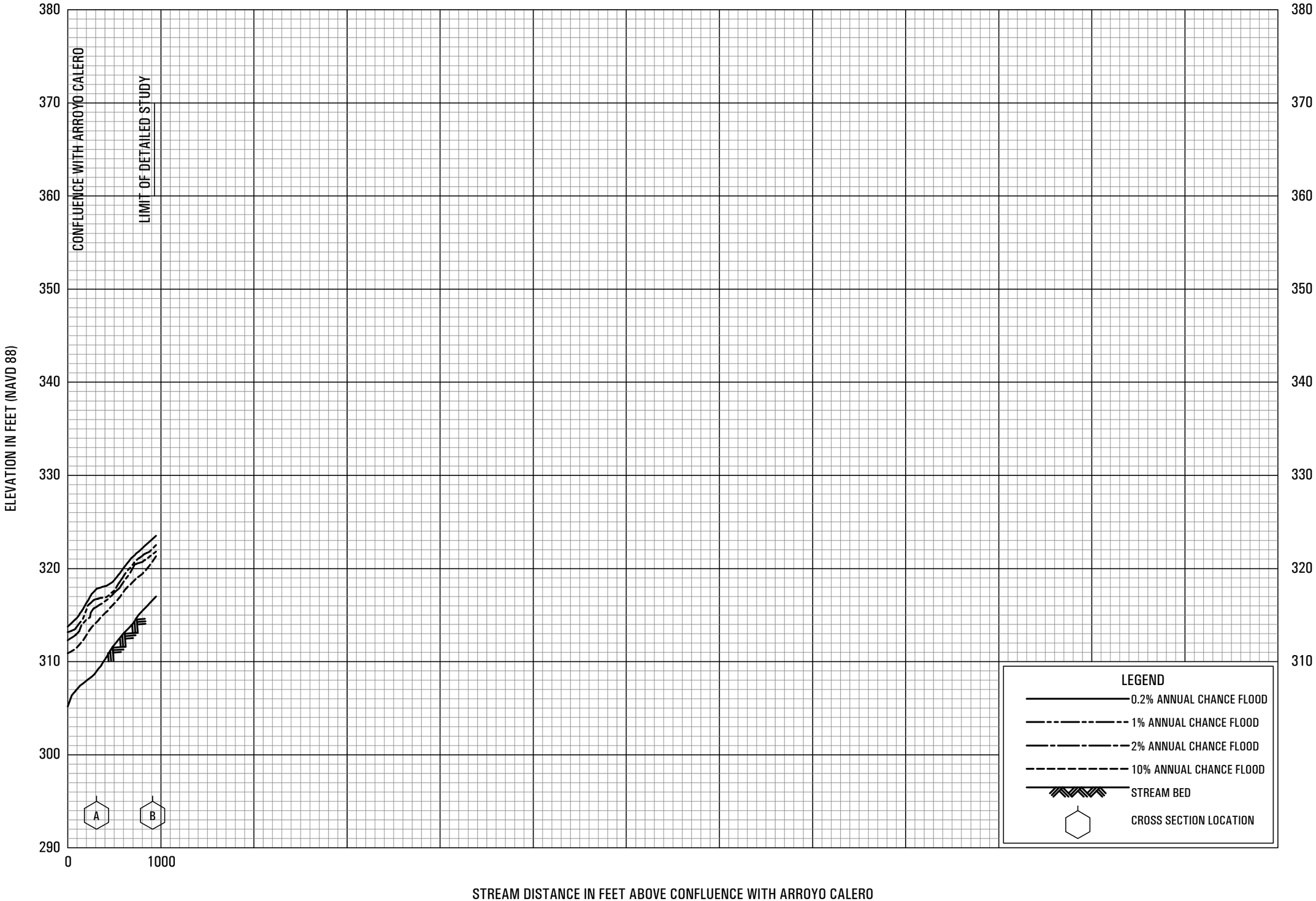

FLOOD PROFILES

SANTA TERESA CREEK

FEDERAL EMERGENCY MANAGEMENT AGENCY

SANTA CLARA COUNTY, CA

AND INCORPORATED AREAS

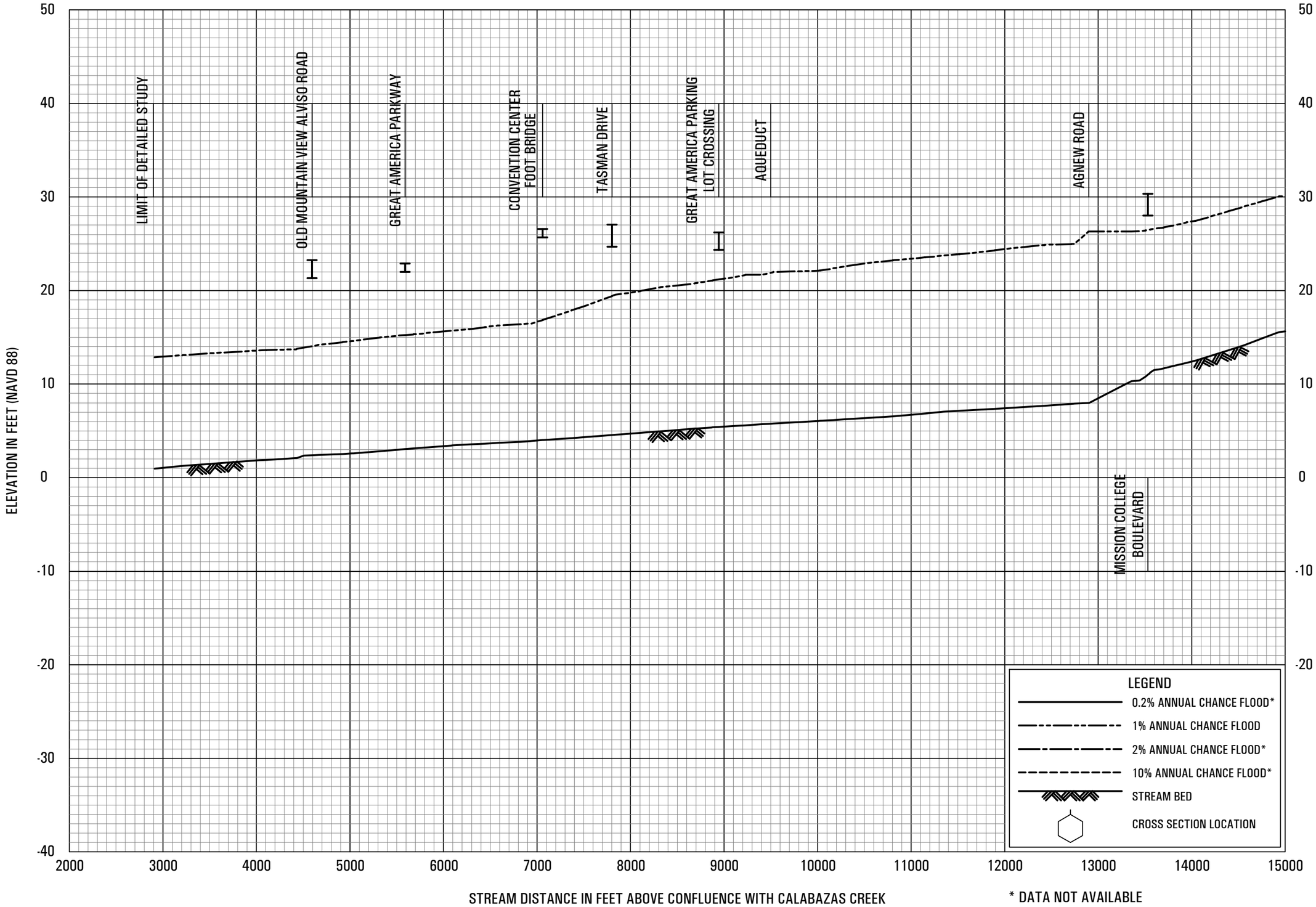

FLOOD PROFILES

SAN TOMAS AQUINO CREEK

FEDERAL EMERGENCY MANAGEMENT AGENCY

SANTA CLARA COUNTY, CA

AND INCORPORATED AREAS

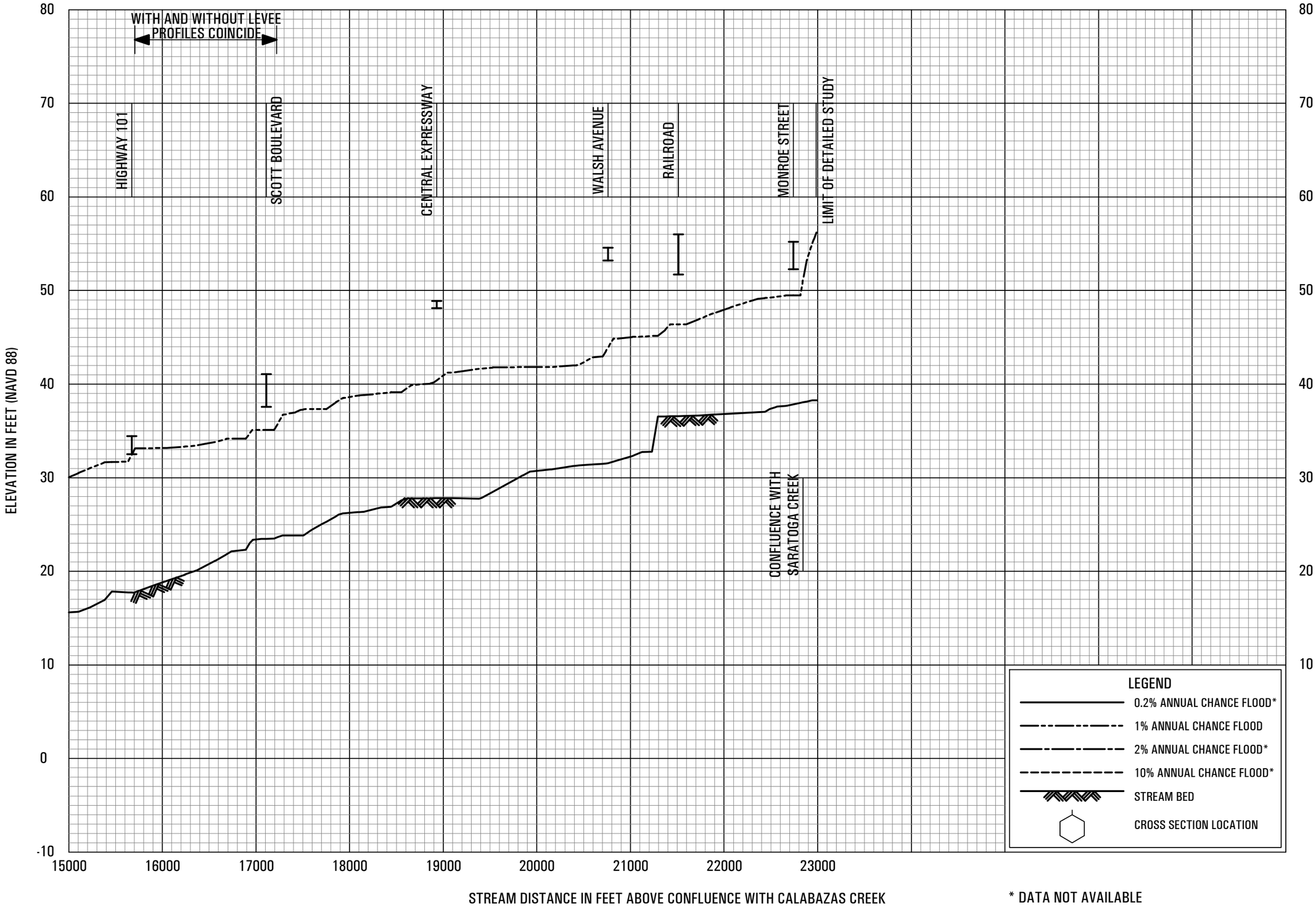

* DATA NOT AVAILABLE

FLOOD PROFILES

SAN TOMAS AQUINO CREEK

FEDERAL EMERGENCY MANAGEMENT AGENCY

SANTA CLARA COUNTY, CA

AND INCORPORATED AREAS

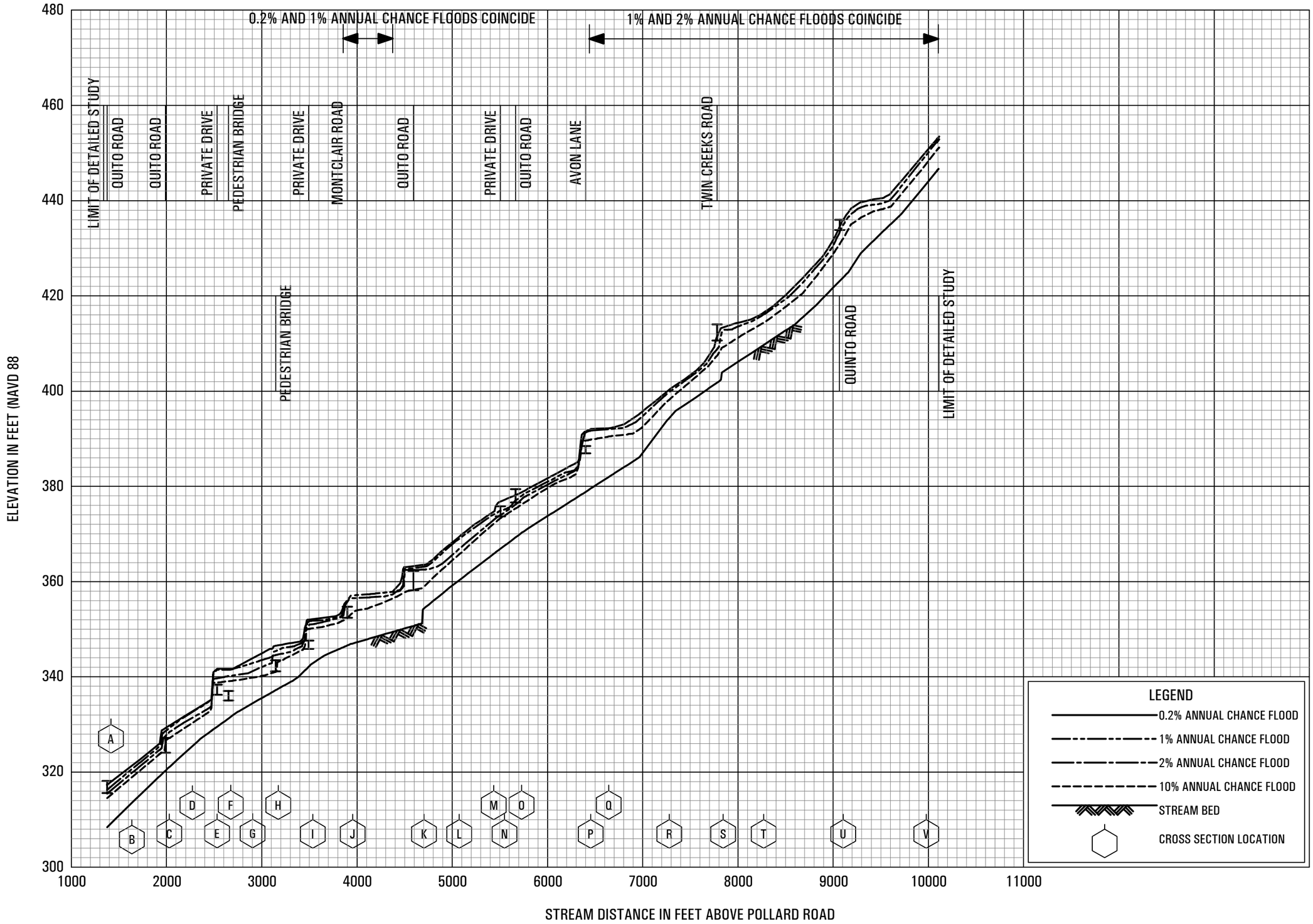

FLOOD PROFILES

SAN TOMAS AQUINO CREEK

FEDERAL EMERGENCY MANAGEMENT AGENCY

SANTA CLARA COUNTY, CA

AND INCORPORATED AREAS

115P

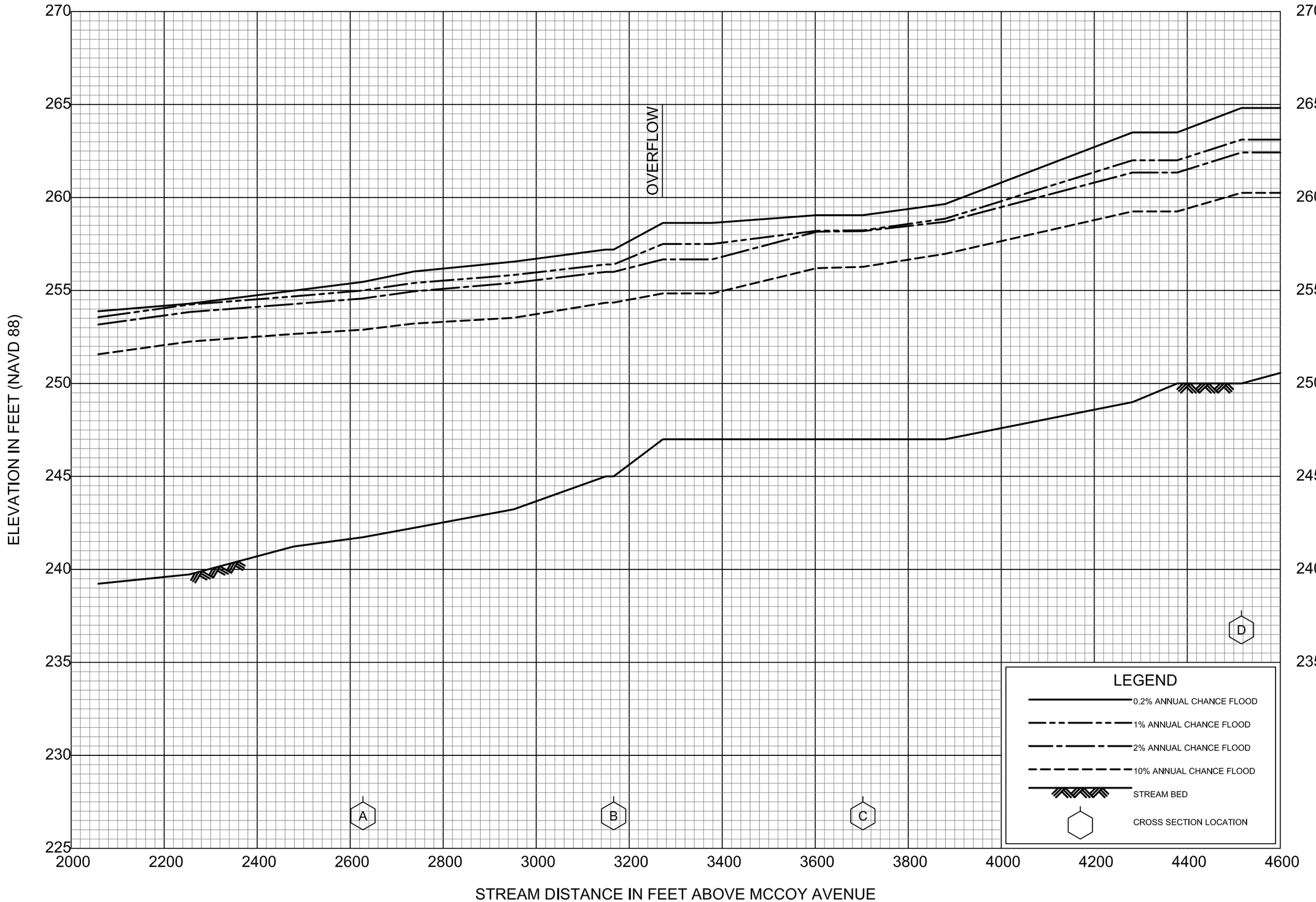

FLOOD PROFILES

SAN TOMAS AQUINO CREEK - REACH 2

FEDERAL EMERGENCY MANAGEMENT AGENCY

SANTA CLARA COUNTY, CA

AND INCORPORATED AREAS

115aP

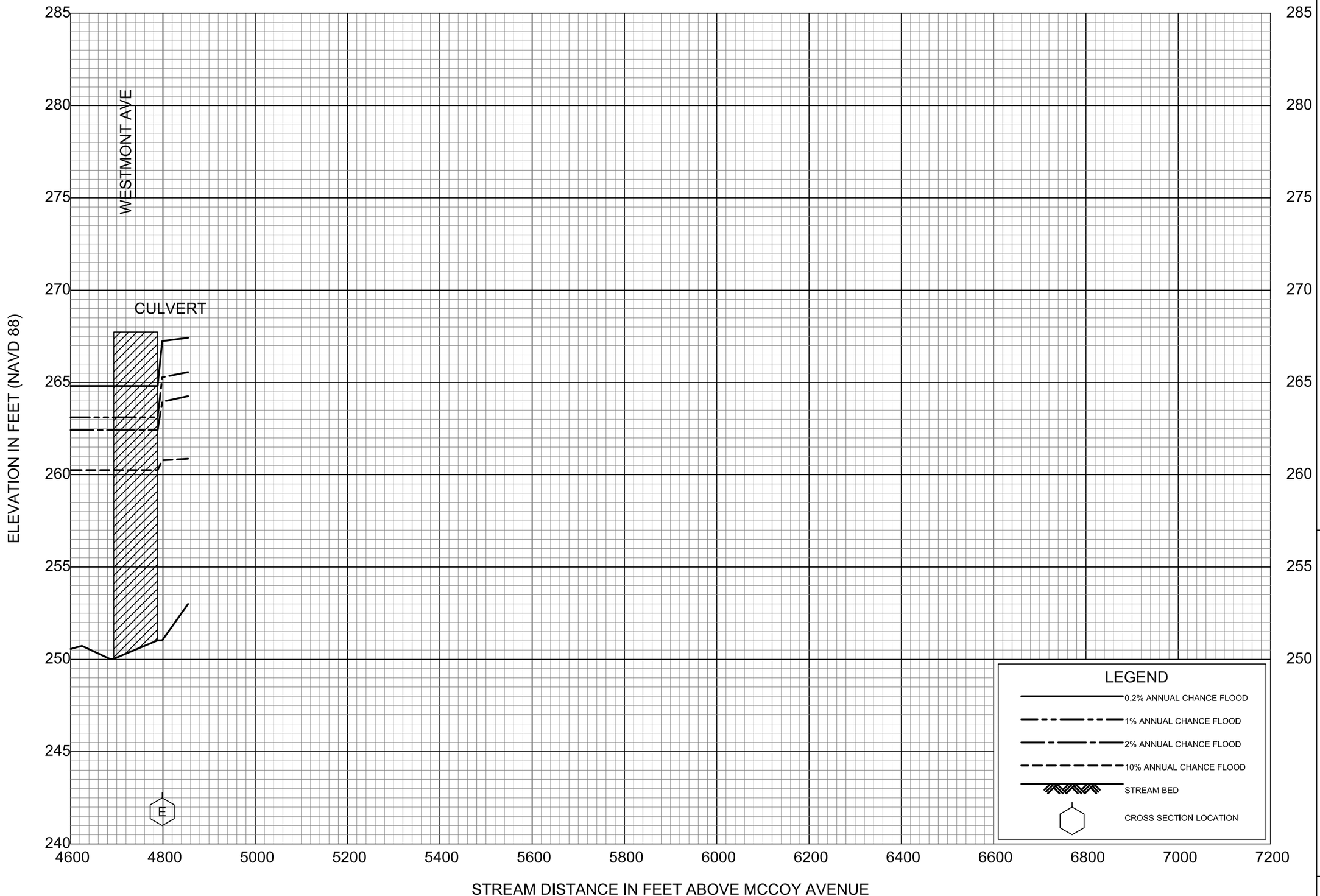

FLOOD PROFILES

SAN TOMAS AQUINO CREEK - REACH 2

FEDERAL EMERGENCY MANAGEMENT AGENCY

SANTA CLARA COUNTY, CA

AND INCORPORATED AREAS

115bP

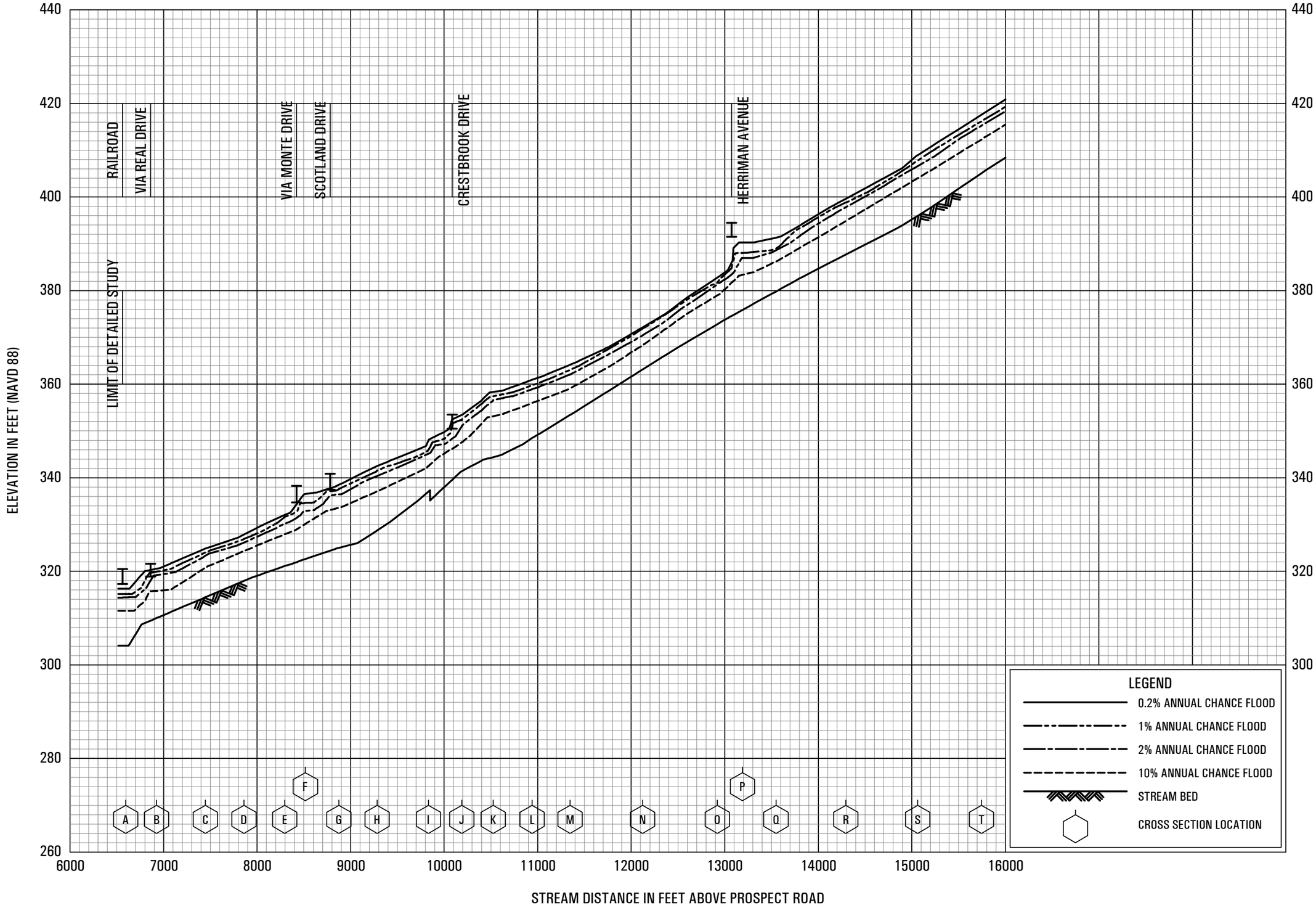

FLOOD PROFILES

SARATOGA CREEK

FEDERAL EMERGENCY MANAGEMENT AGENCY

SANTA CLARA COUNTY, CA

AND INCORPORATED AREAS

116P

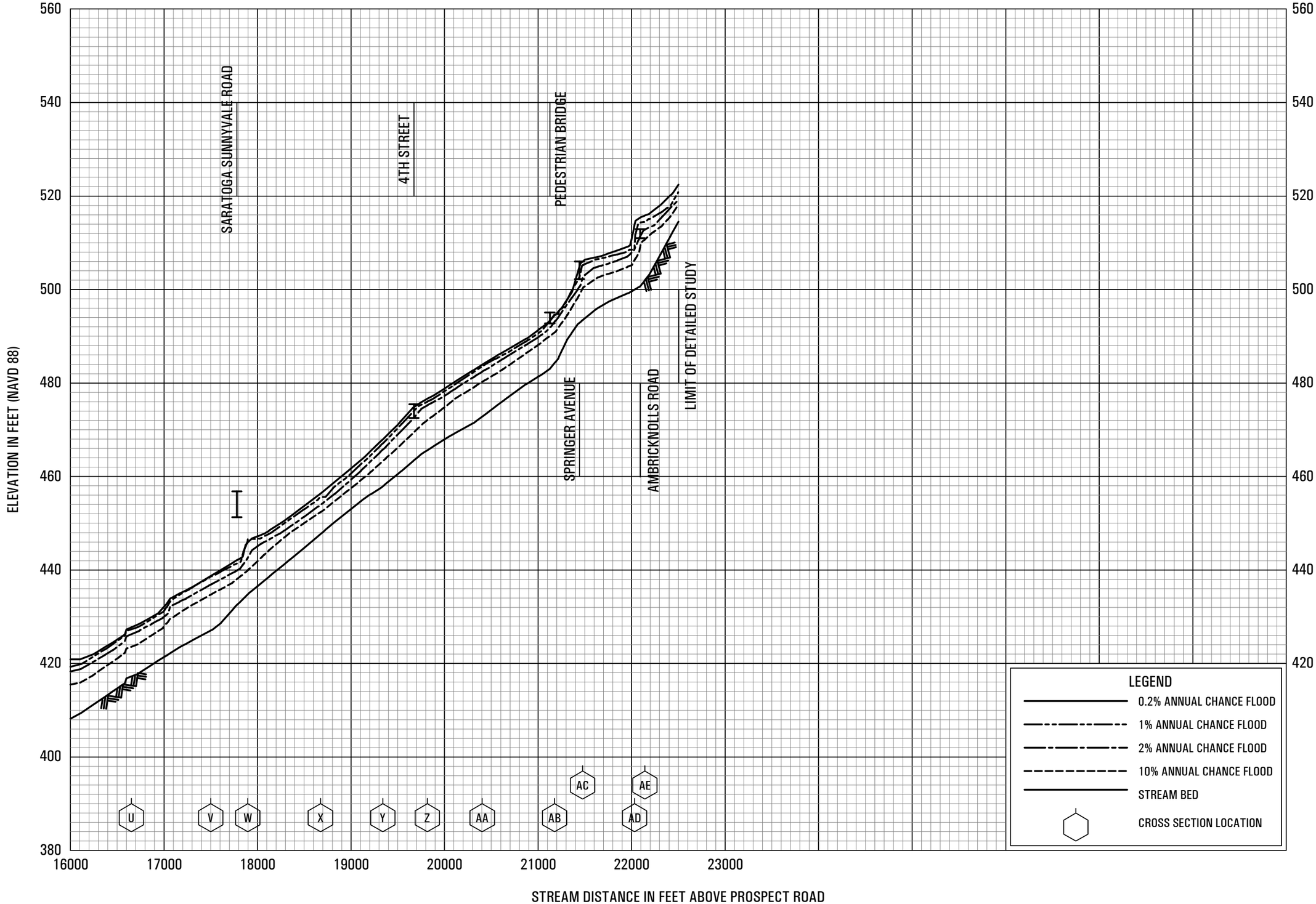

FLOOD PROFILES

SARATOGA CREEK

FEDERAL EMERGENCY MANAGEMENT AGENCY

SANTA CLARA COUNTY, CA

AND INCORPORATED AREAS

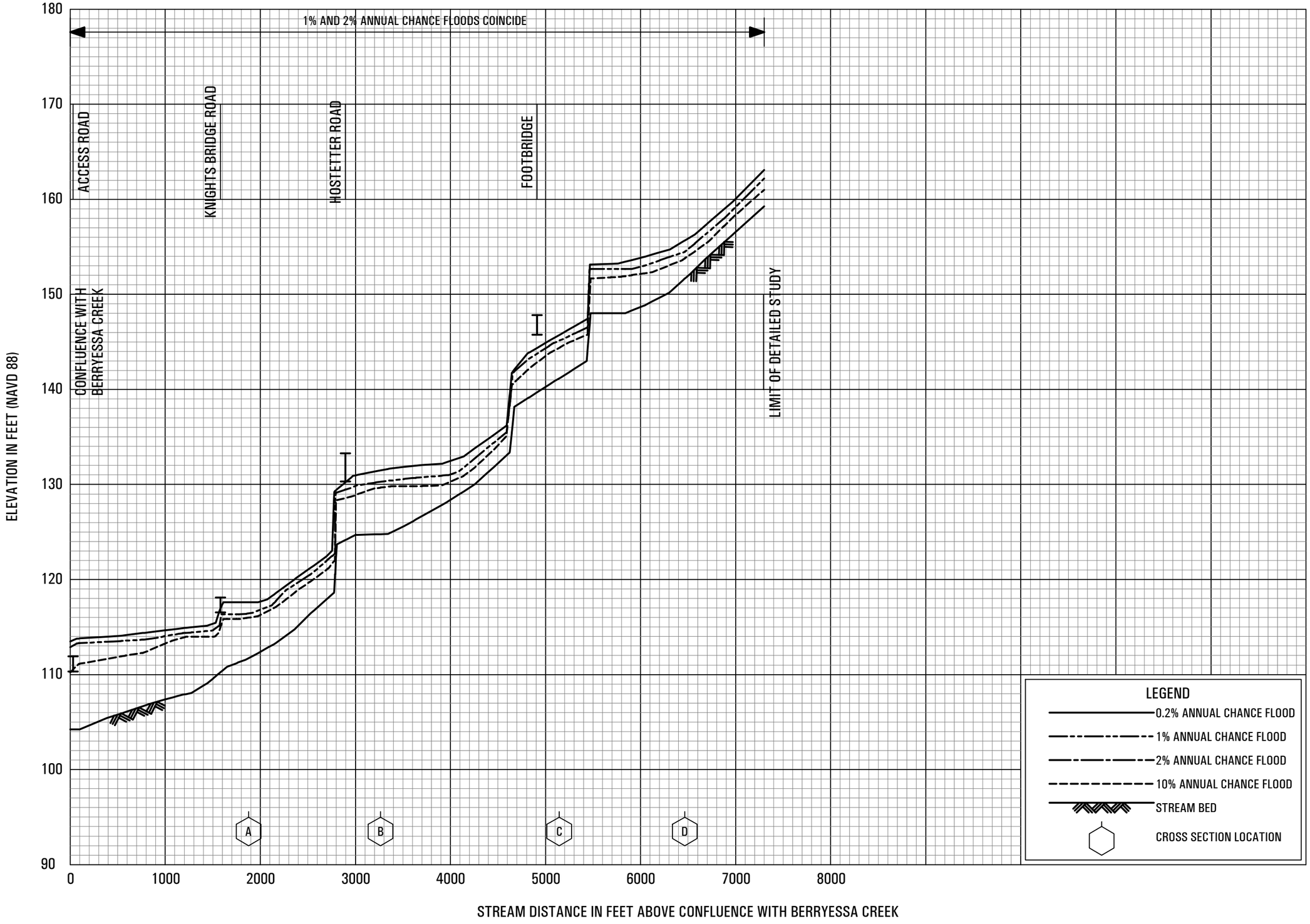

FLOOD PROFILES

SIERRA CREEK

FEDERAL EMERGENCY MANAGEMENT AGENCY

SANTA CLARA COUNTY, CA

AND INCORPORATED AREAS

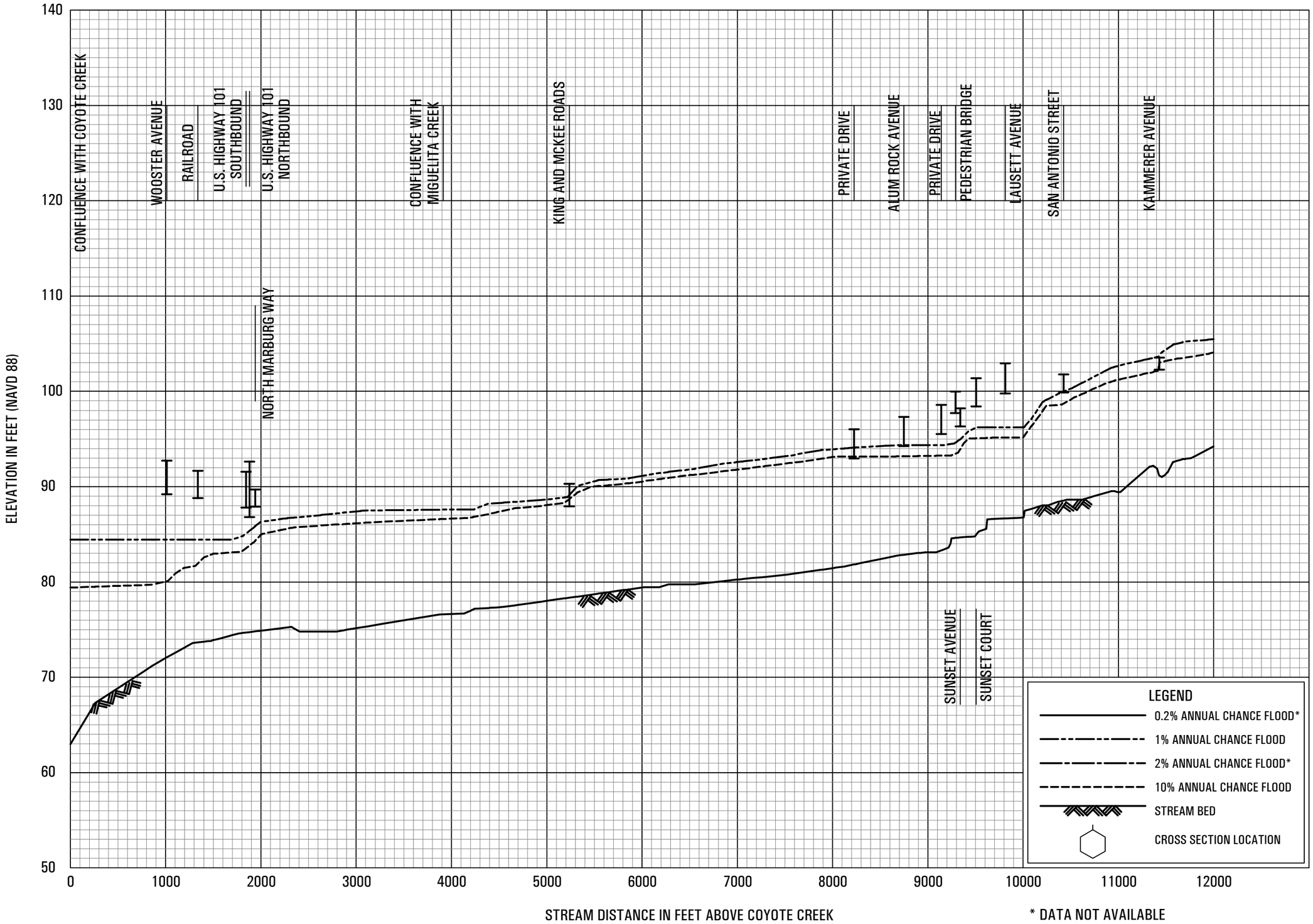

* DATA NOT AVAILABLE

FLOOD PROFILES

SILVER CREEK

FEDERAL EMERGENCY MANAGEMENT AGENCY

SANTA CLARA COUNTY, CA

AND INCORPORATED AREAS

119P

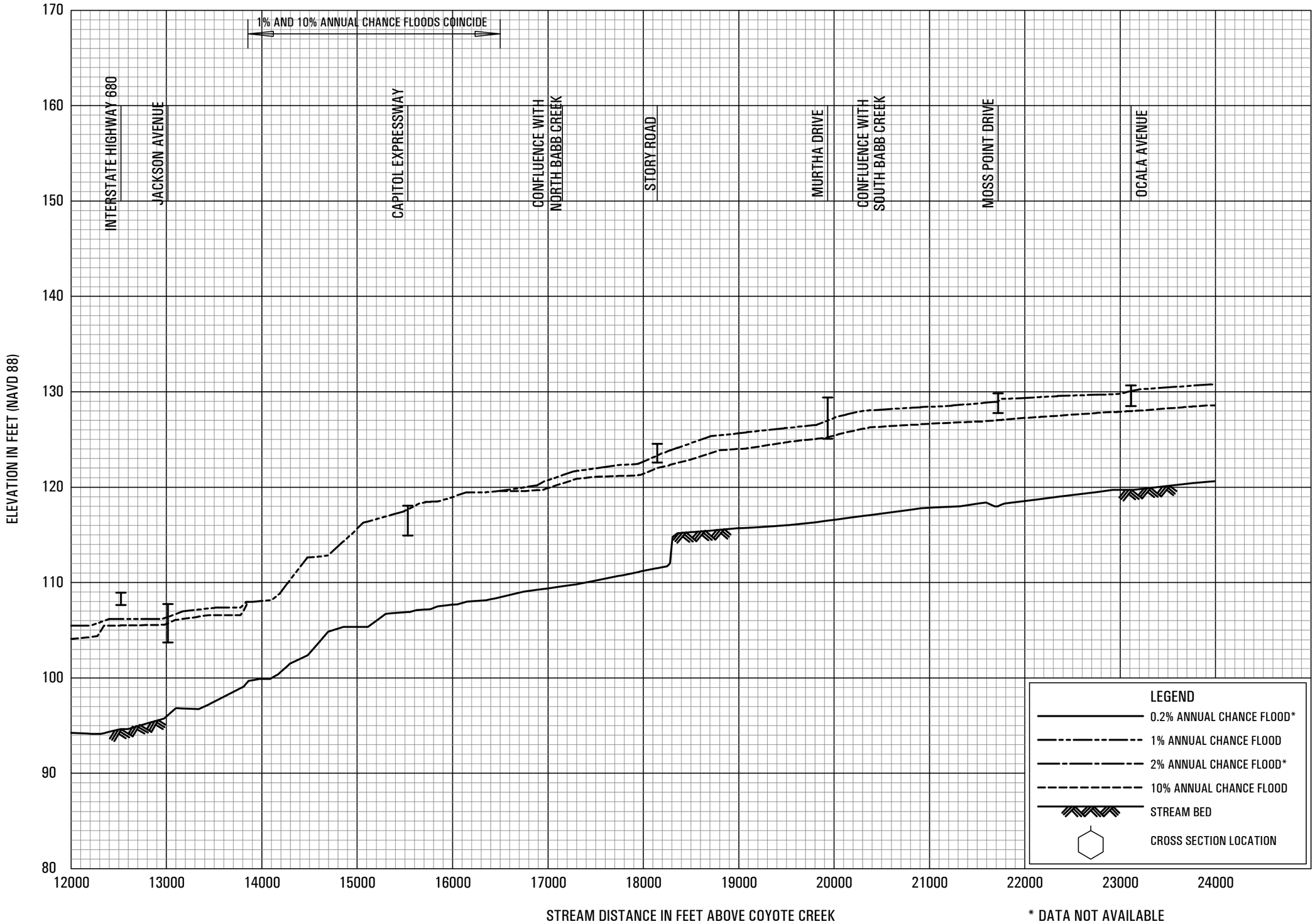

* DATA NOT AVAILABLE

FLOOD PROFILES

SILVER CREEK

FEDERAL EMERGENCY MANAGEMENT AGENCY

SANTA CLARA COUNTY, CA

AND INCORPORATED AREAS

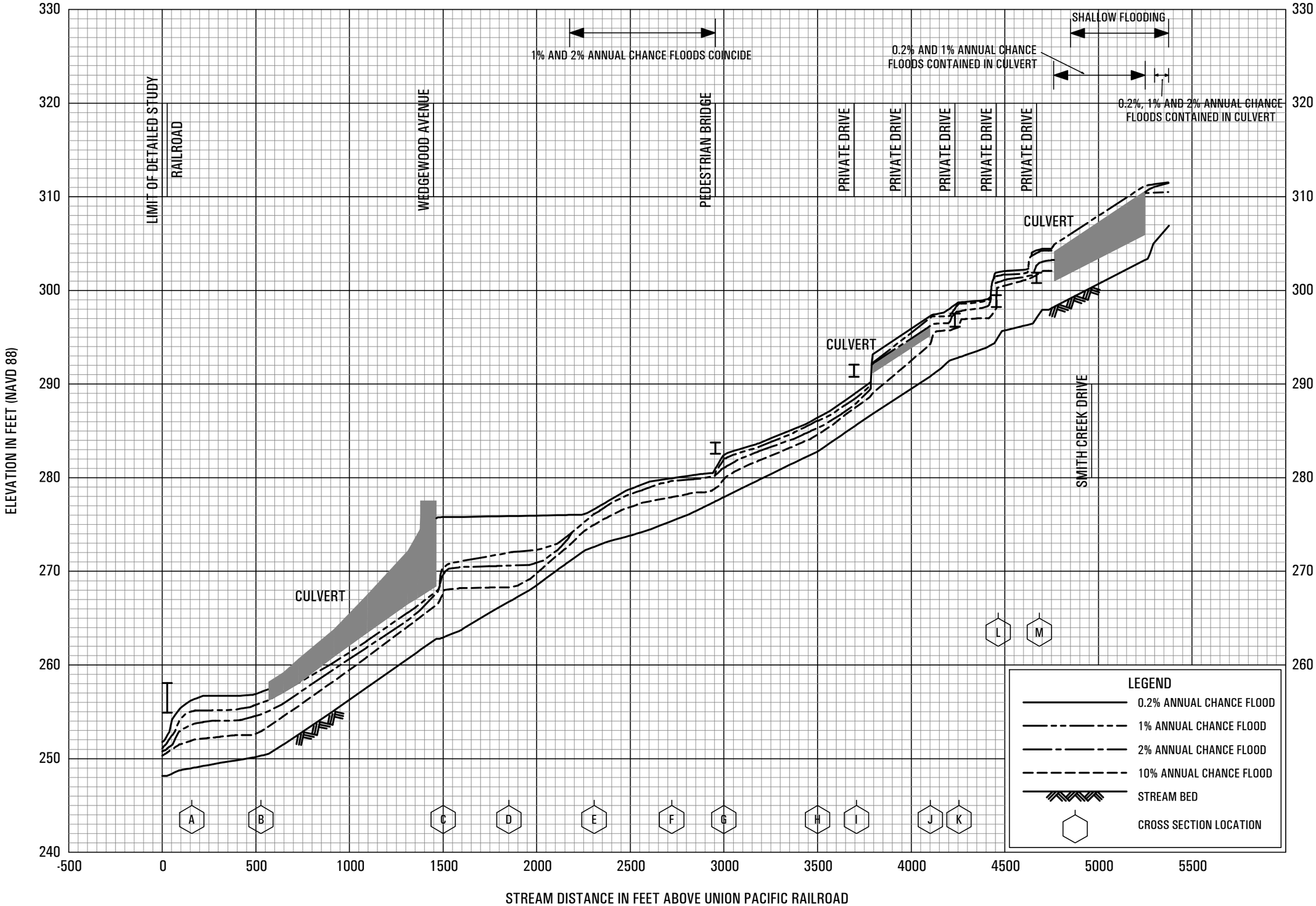

FLOOD PROFILES

SMITH CREEK

FEDERAL EMERGENCY MANAGEMENT AGENCY

SANTA CLARA COUNTY, CA

AND INCORPORATED AREAS

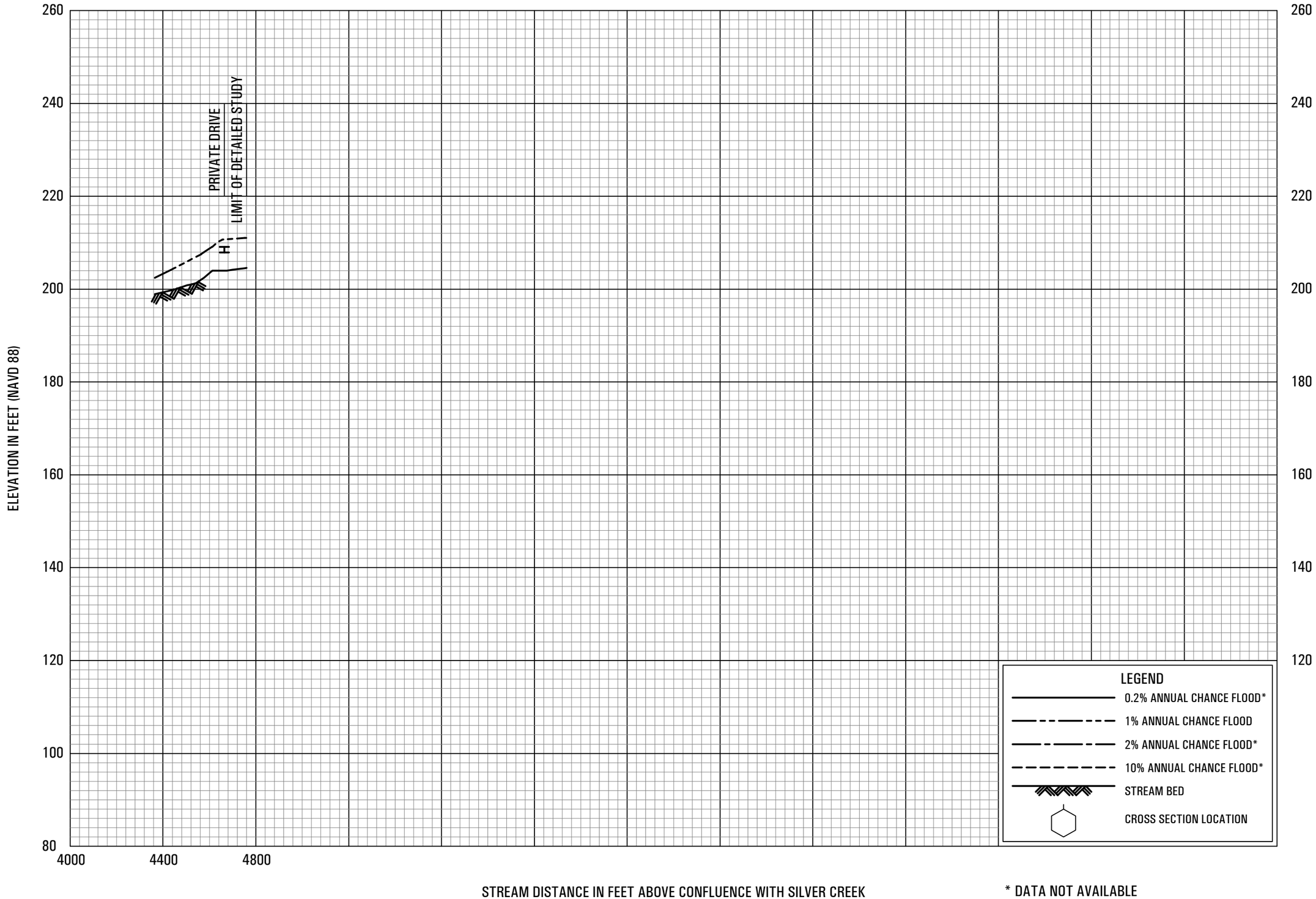

FLOOD PROFILES

SOUTH BABB CREEK

FEDERAL EMERGENCY MANAGEMENT AGENCY

SANTA CLARA COUNTY, CA

AND INCORPORATED AREAS

122P

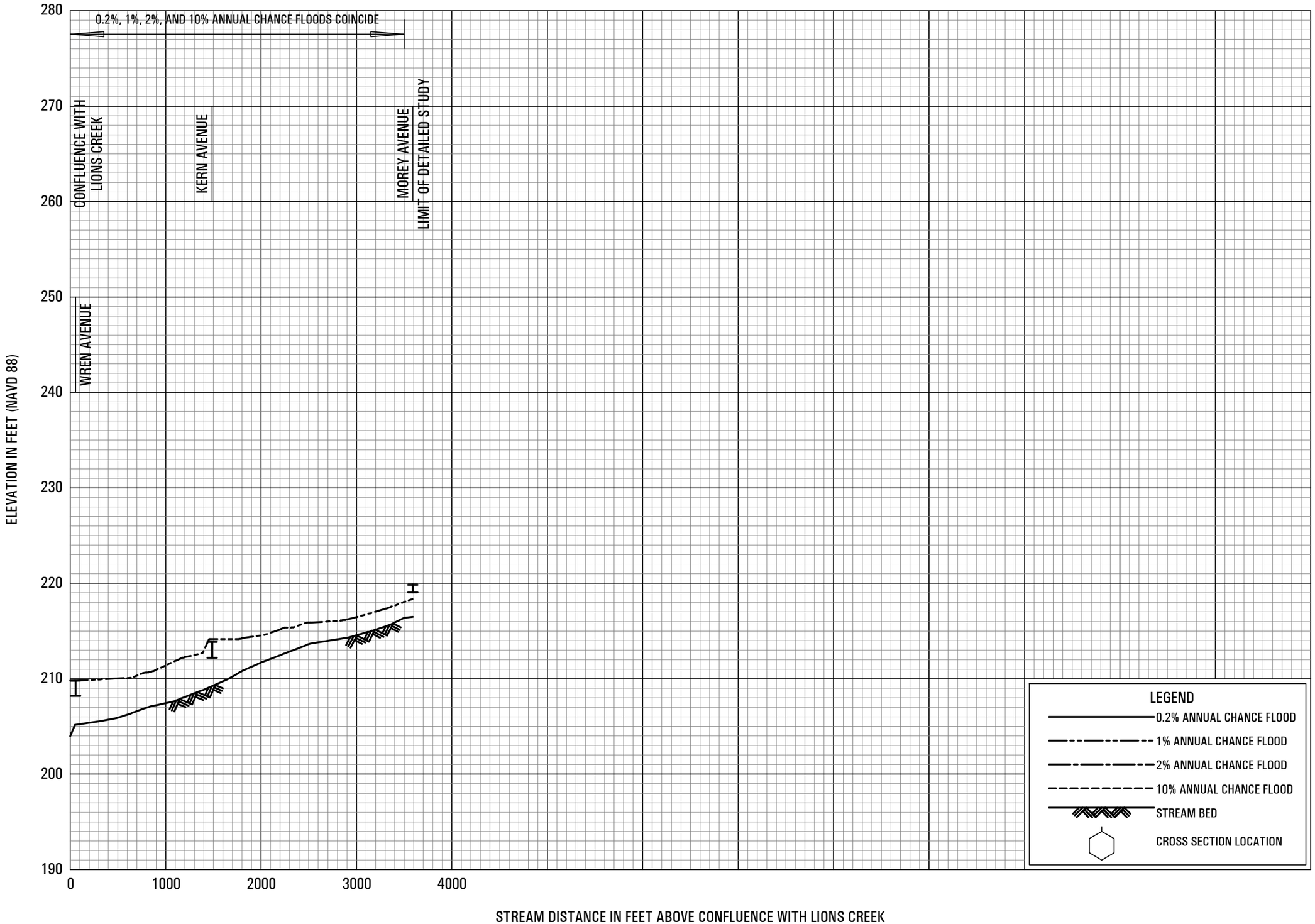

FLOOD PROFILES

SOUTH MOREY CREEK

FEDERAL EMERGENCY MANAGEMENT AGENCY

SANTA CLARA COUNTY, CA

AND INCORPORATED AREAS

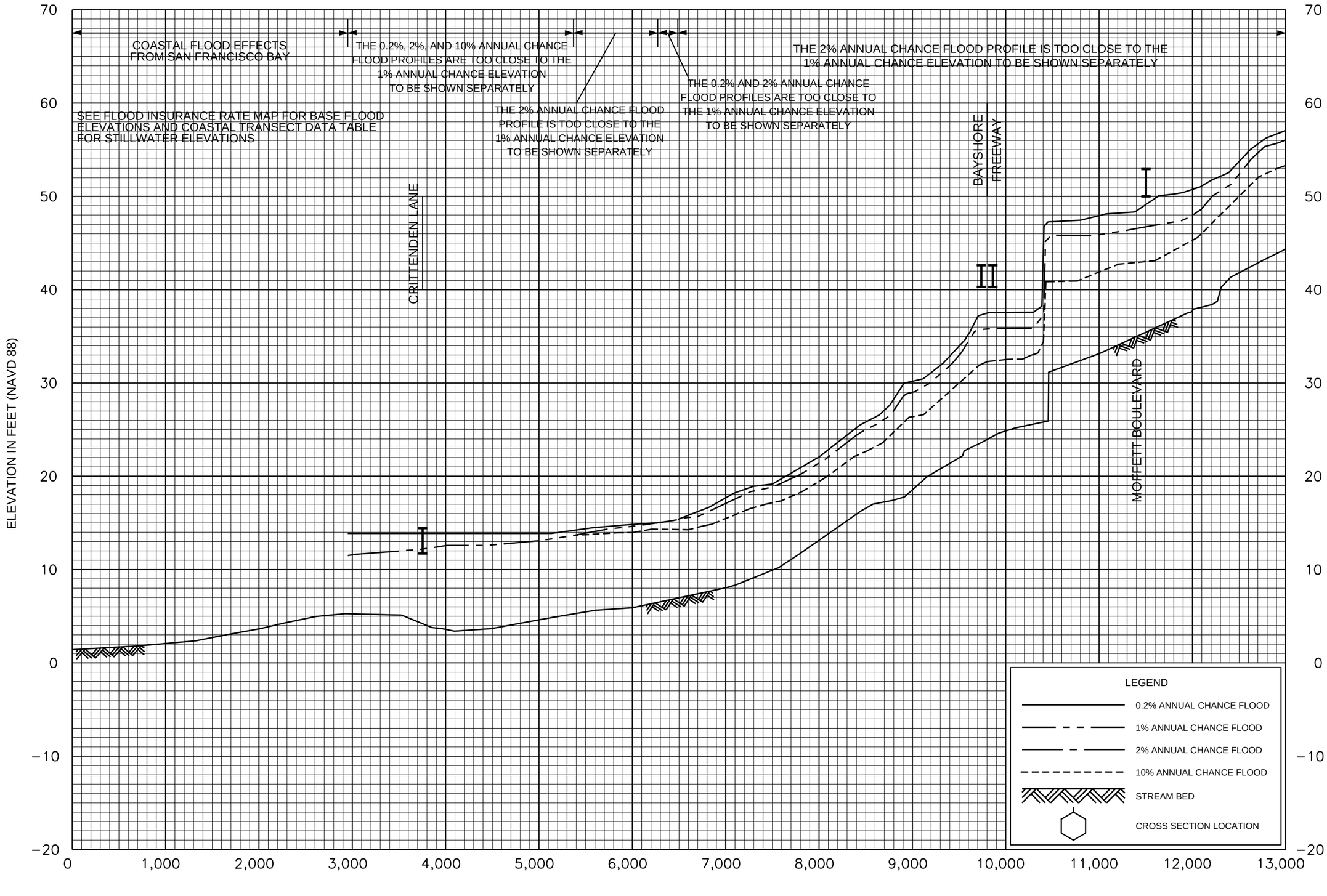

FLOOD PROFILES

STEVENS CREEK

FEDERAL EMERGENCY MANAGEMENT AGENCY

SANTA CLARA COUNTY, CA

AND INCORPORATED AREAS

124P

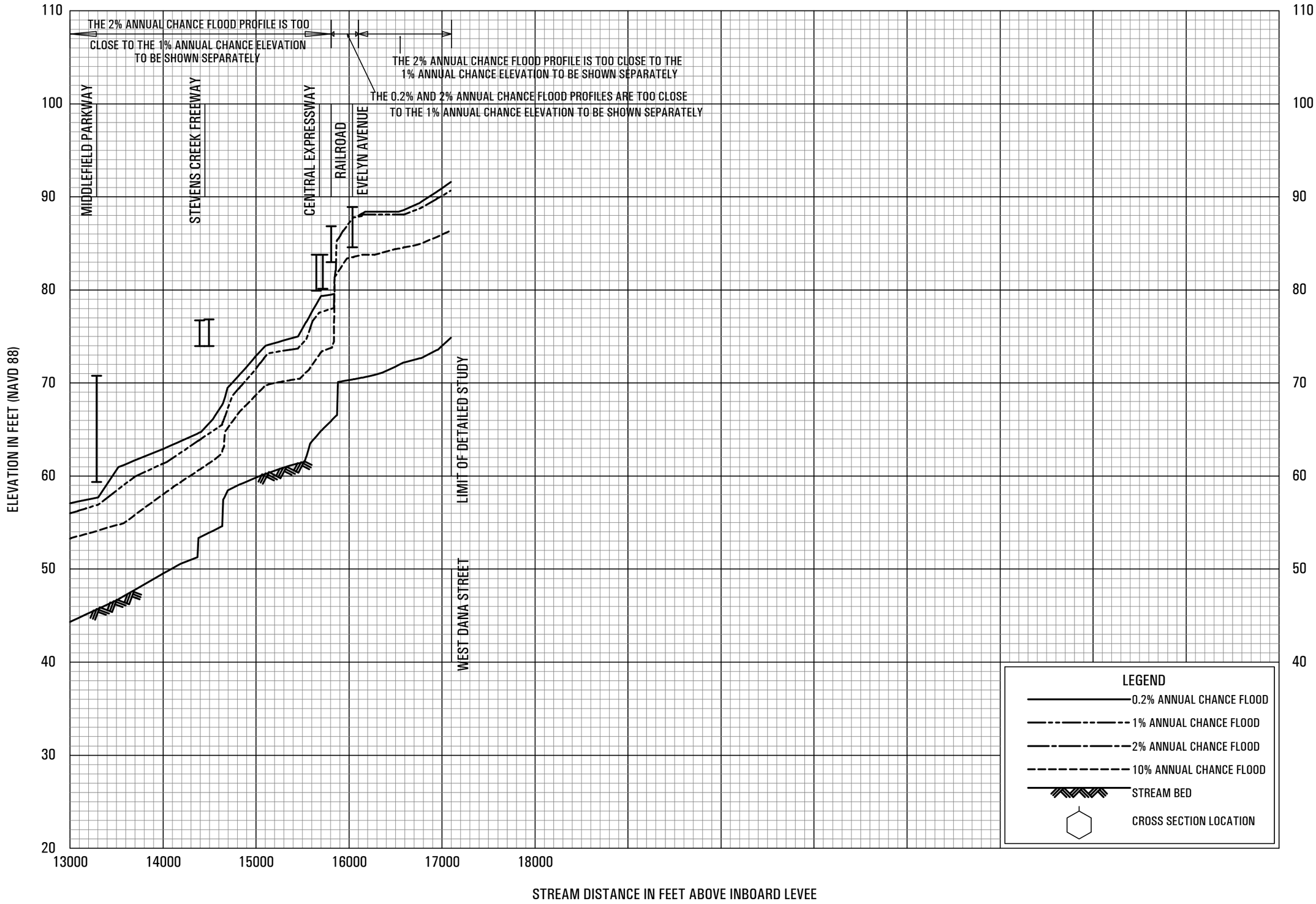

FLOOD PROFILES

STEVENS CREEK

FEDERAL EMERGENCY MANAGEMENT AGENCY

SANTA CLARA COUNTY, CA

AND INCORPORATED AREAS

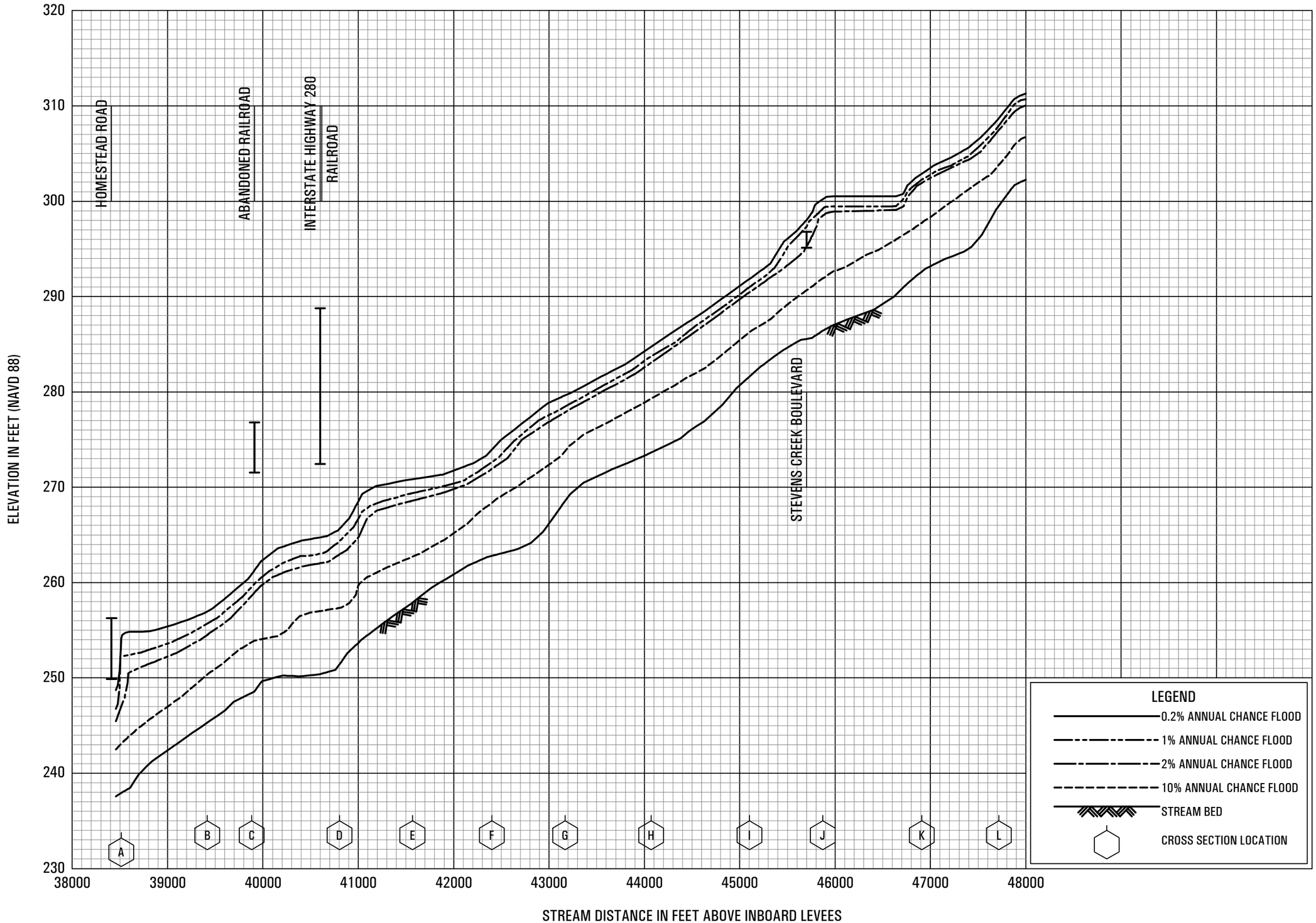

FLOOD PROFILES

STEVENS CREEK

FEDERAL EMERGENCY MANAGEMENT AGENCY

SANTA CLARA COUNTY, CA

AND INCORPORATED AREAS

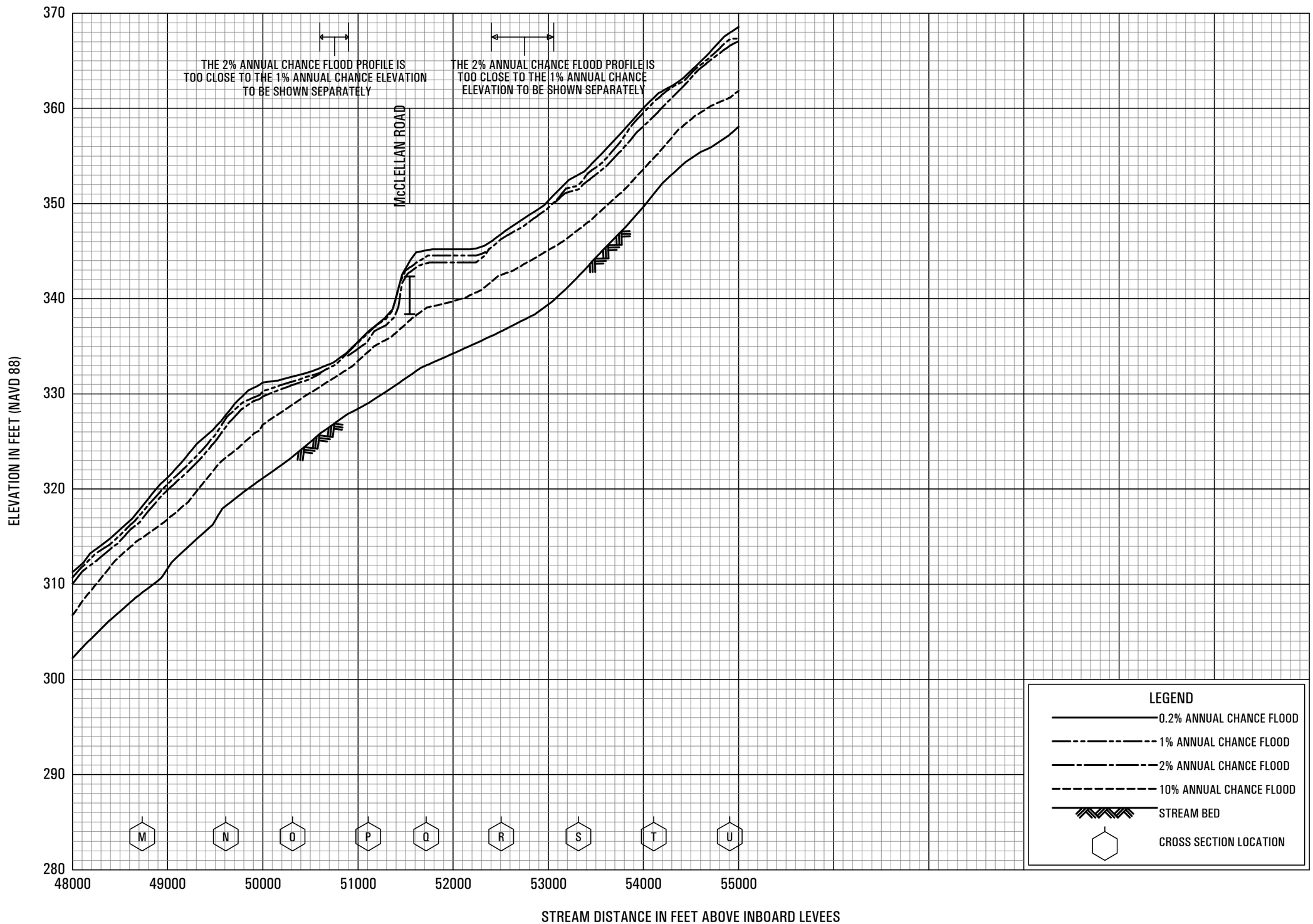

FLOOD PROFILES

STEVENS CREEK

FEDERAL EMERGENCY MANAGEMENT AGENCY

SANTA CLARA COUNTY, CA

AND INCORPORATED AREAS

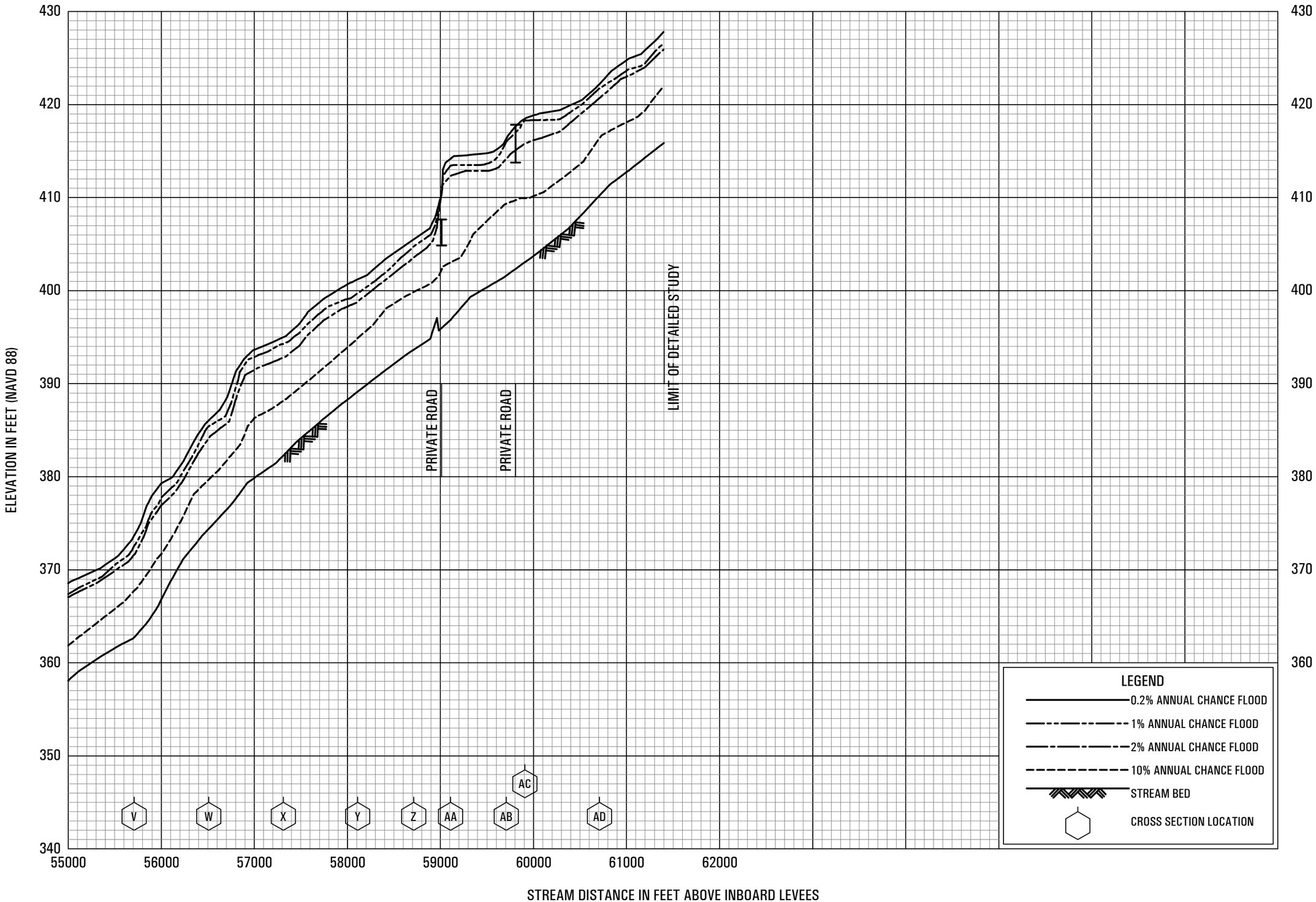

FLOOD PROFILES

STEVENS CREEK

FEDERAL EMERGENCY MANAGEMENT AGENCY

SANTA CLARA COUNTY, CA

AND INCORPORATED AREAS



* DATA NOT AVAILABLE

FLOOD PROFILES

SUNNYVALE EAST CHANNEL

FEDERAL EMERGENCY MANAGEMENT AGENCY

SANTA CLARA COUNTY, CA

AND INCORPORATED AREAS

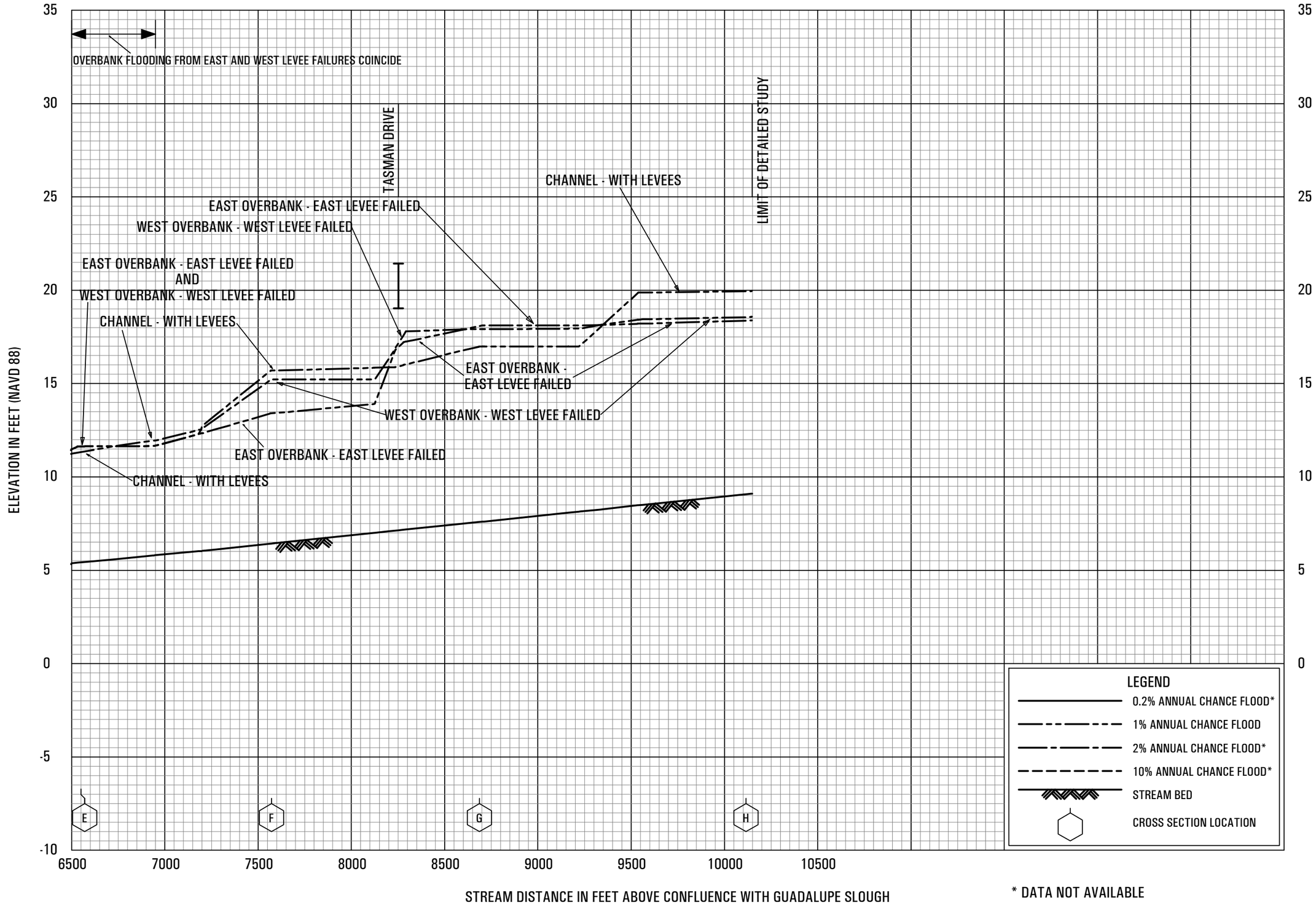

FLOOD PROFILES

SUNNYVALE EAST CHANNEL

FEDERAL EMERGENCY MANAGEMENT AGENCY

SANTA CLARA COUNTY, CA

AND INCORPORATED AREAS

130P

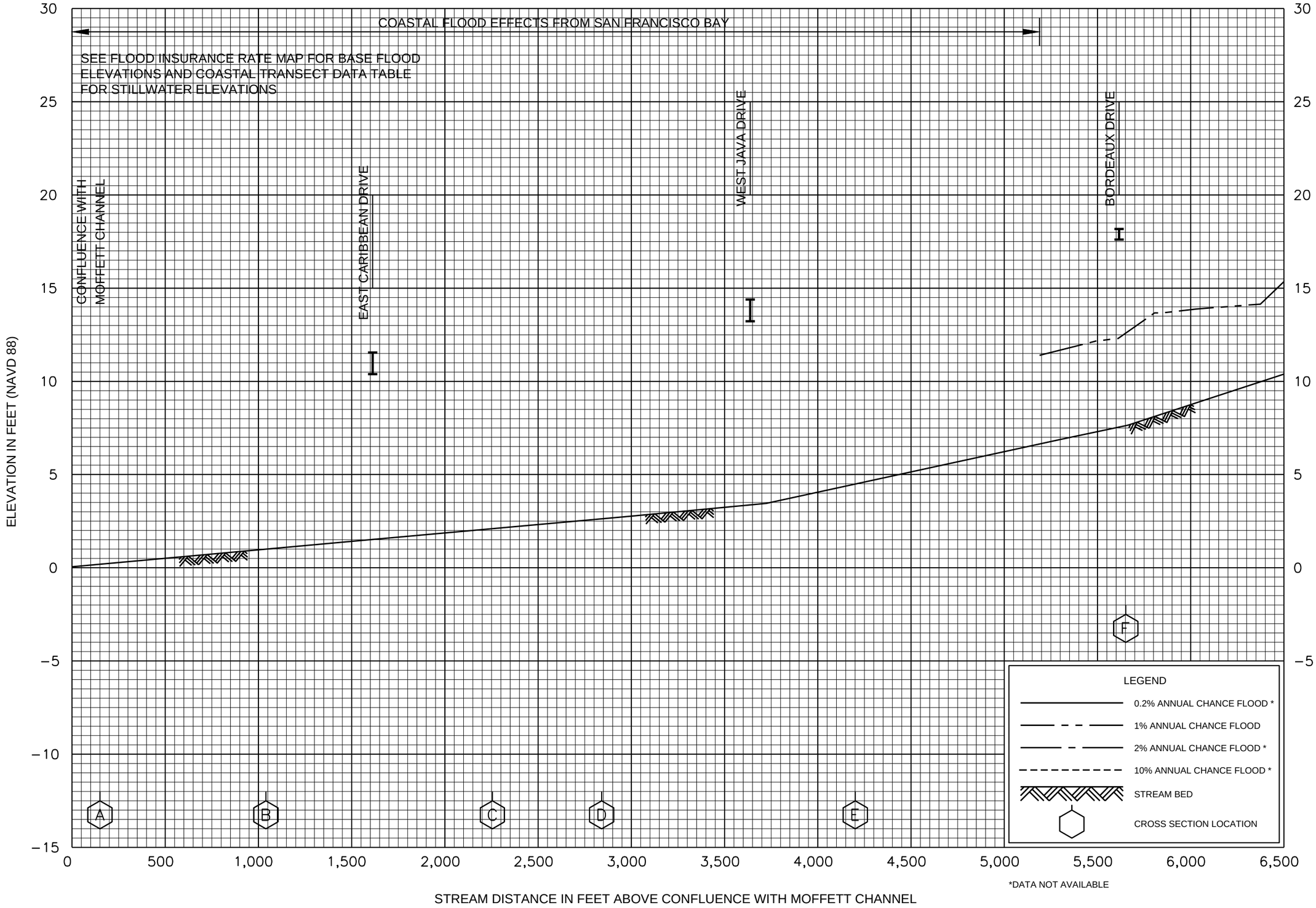

FLOOD PROFILES

SUNNYVALE WEST CHANNEL

FEDERAL EMERGENCY MANAGEMENT AGENCY

SANTA CLARA COUNTY, CA

AND INCORPORATED AREAS

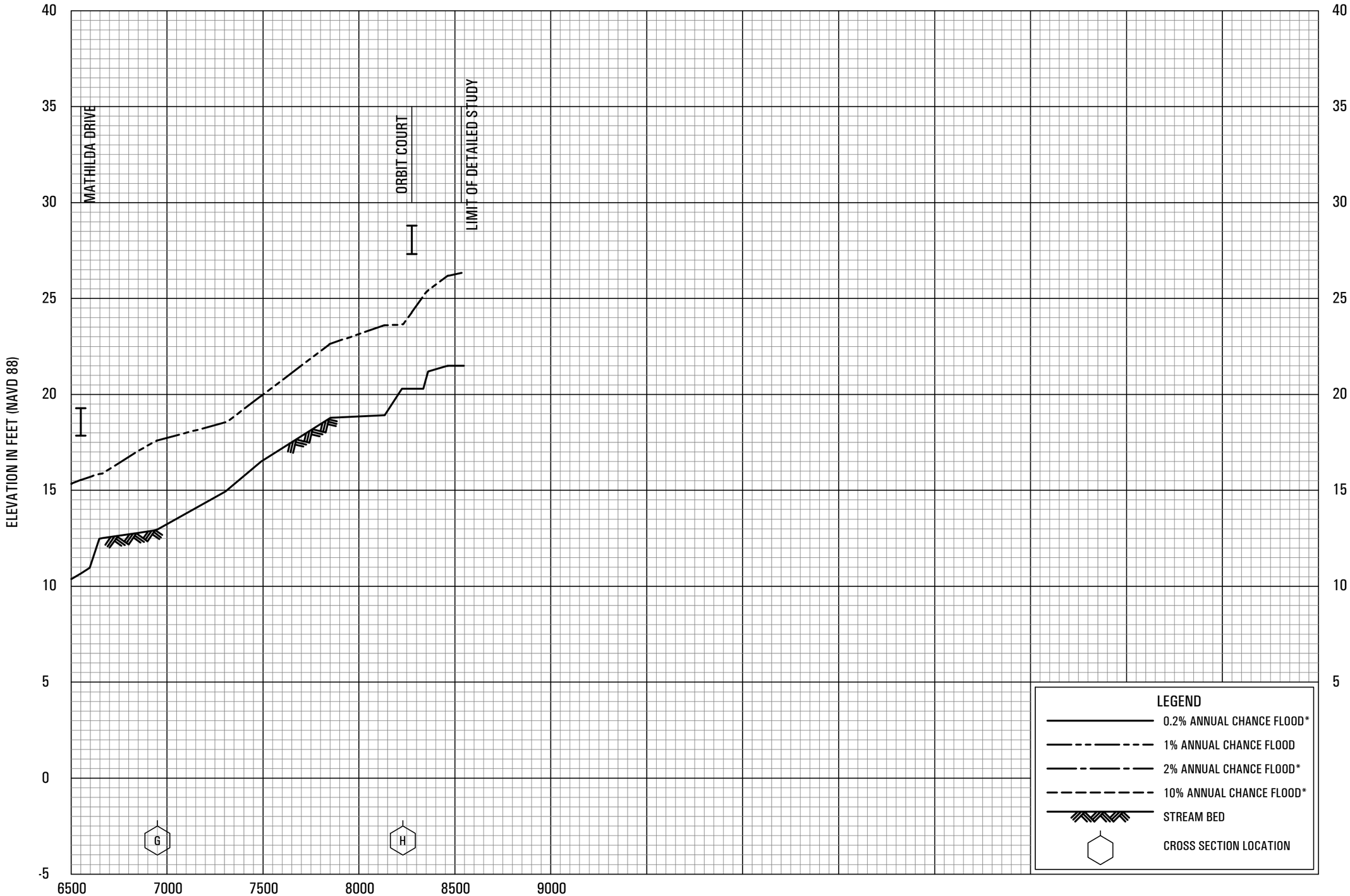

* DATA NOT AVAILABLE

FLOOD PROFILES

SUNNYVALE WEST CHANNEL

FEDERAL EMERGENCY MANAGEMENT AGENCY

SANTA CLARA COUNTY, CA

AND INCORPORATED AREAS

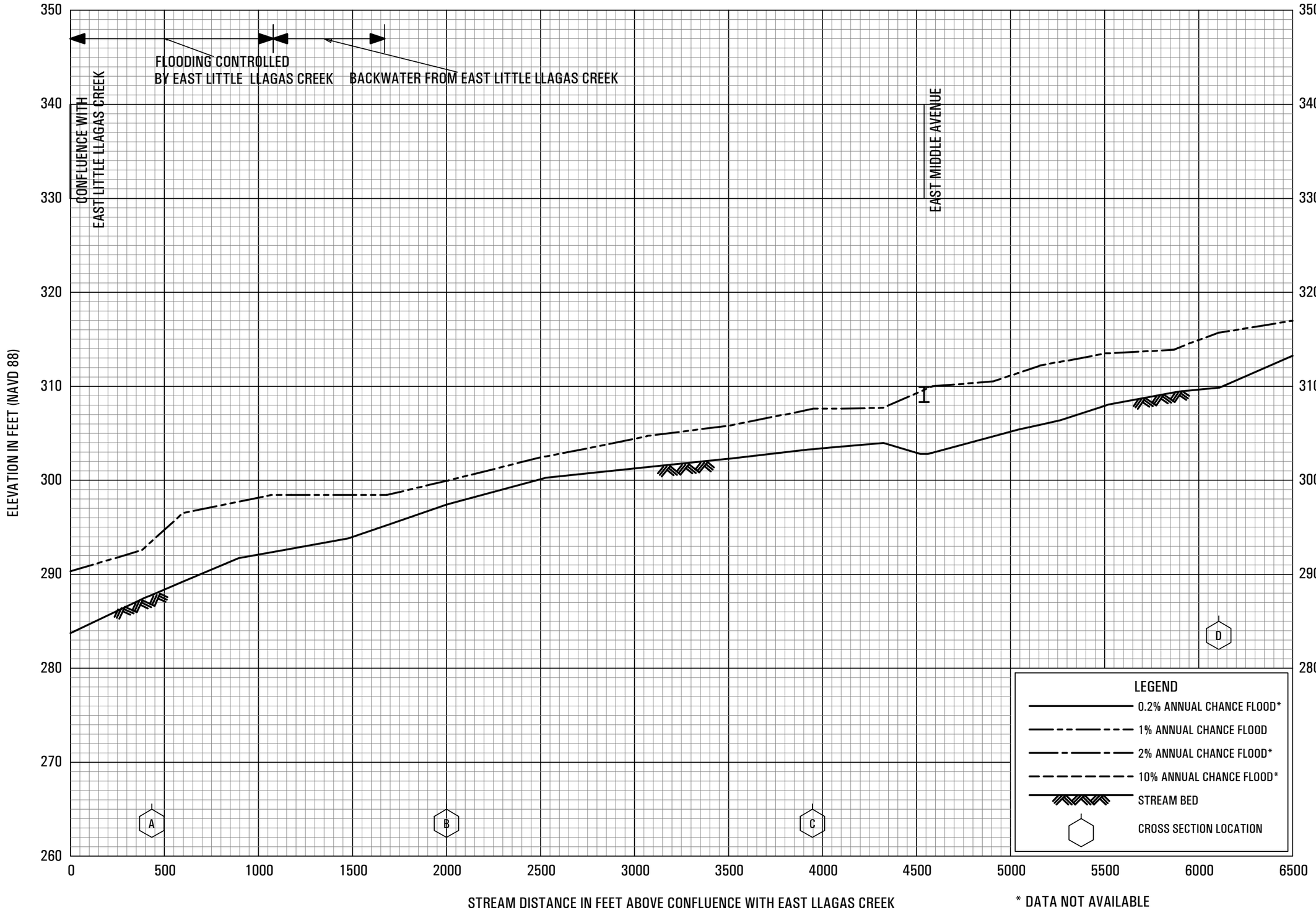

FLOOD PROFILES

TENNANT CREEK

FEDERAL EMERGENCY MANAGEMENT AGENCY

SANTA CLARA COUNTY, CA

AND INCORPORATED AREAS

133P

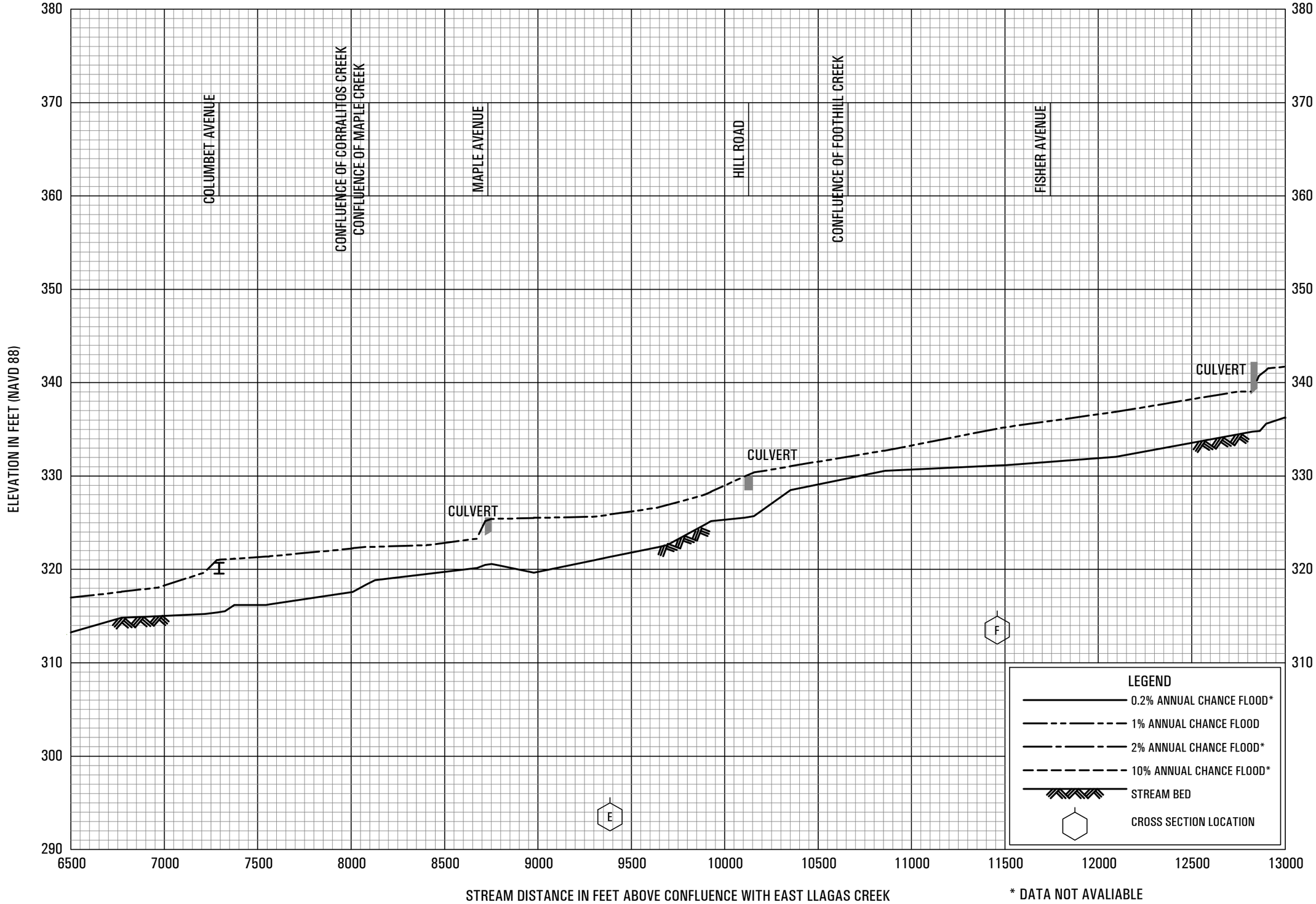

FLOOD PROFILES

TENNANT CREEK

FEDERAL EMERGENCY MANAGEMENT AGENCY

SANTA CLARA COUNTY, CA

AND INCORPORATED AREAS

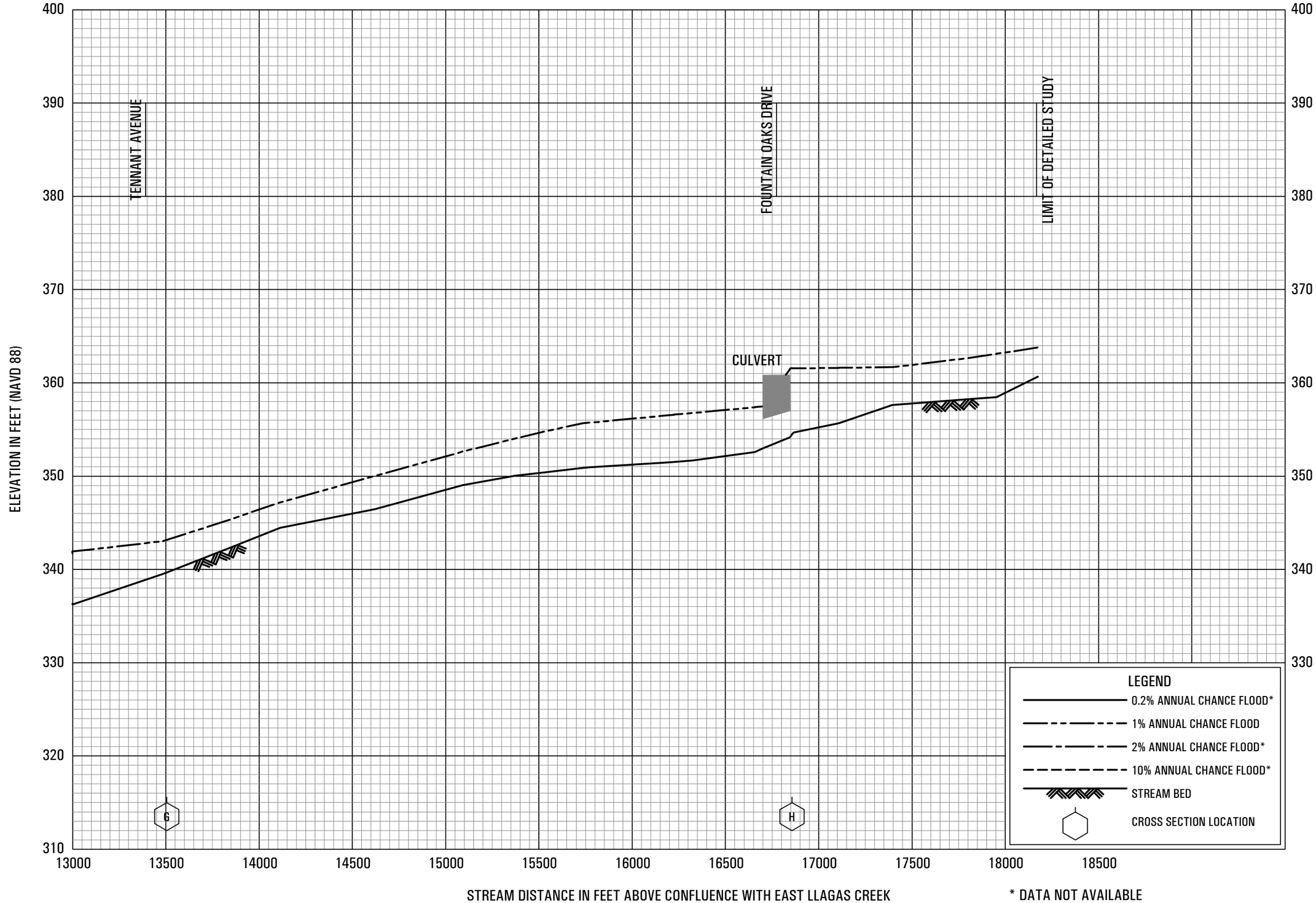

* DATA NOT AVAILABLE

FLOOD PROFILES

TENNANT CREEK

FEDERAL EMERGENCY MANAGEMENT AGENCY

SANTA CLARA COUNTY, CA

AND INCORPORATED AREAS

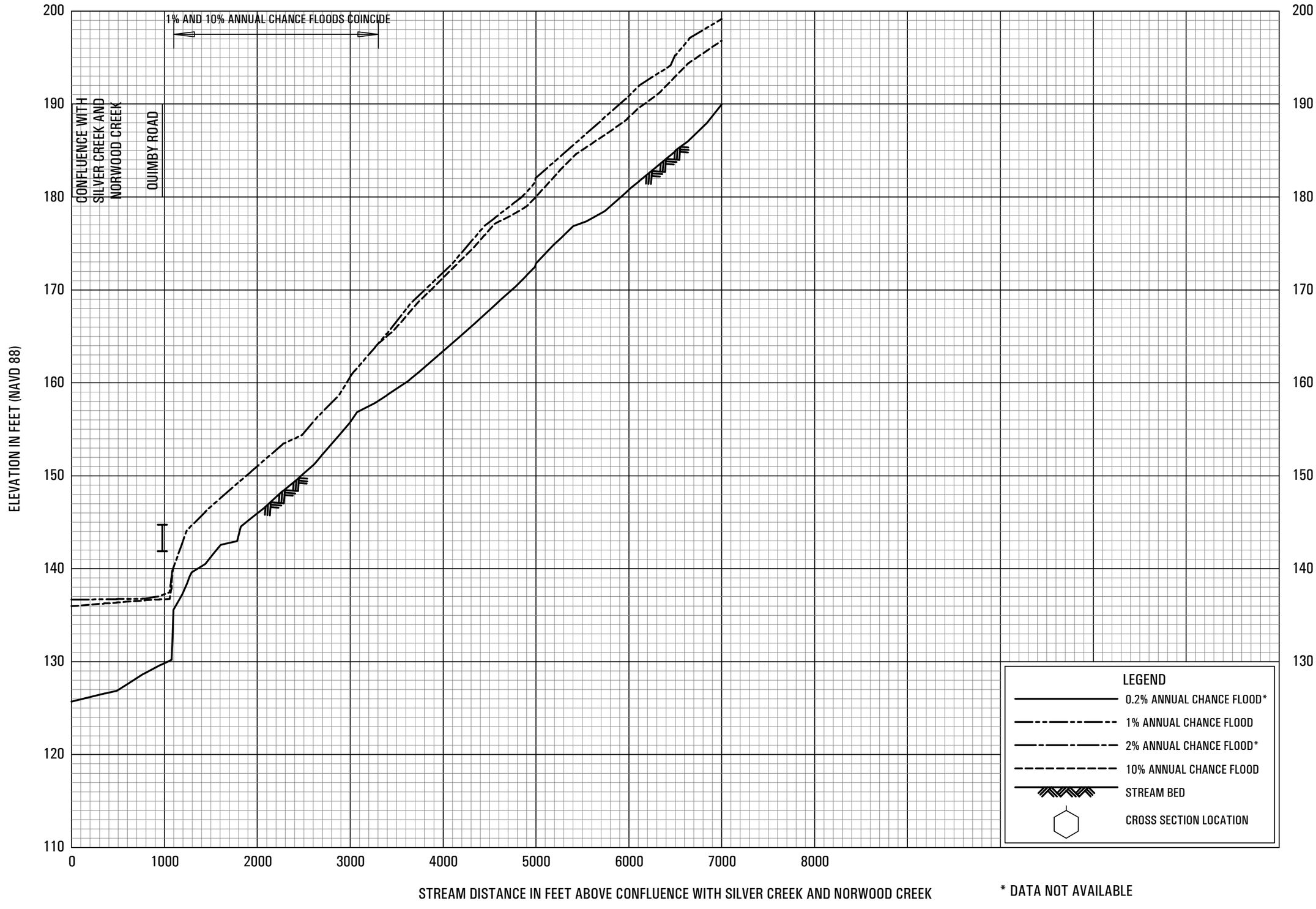

FLOOD PROFILES

THOMPSON CREEK

FEDERAL EMERGENCY MANAGEMENT AGENCY

SANTA CLARA COUNTY, CA

AND INCORPORATED AREAS

136P

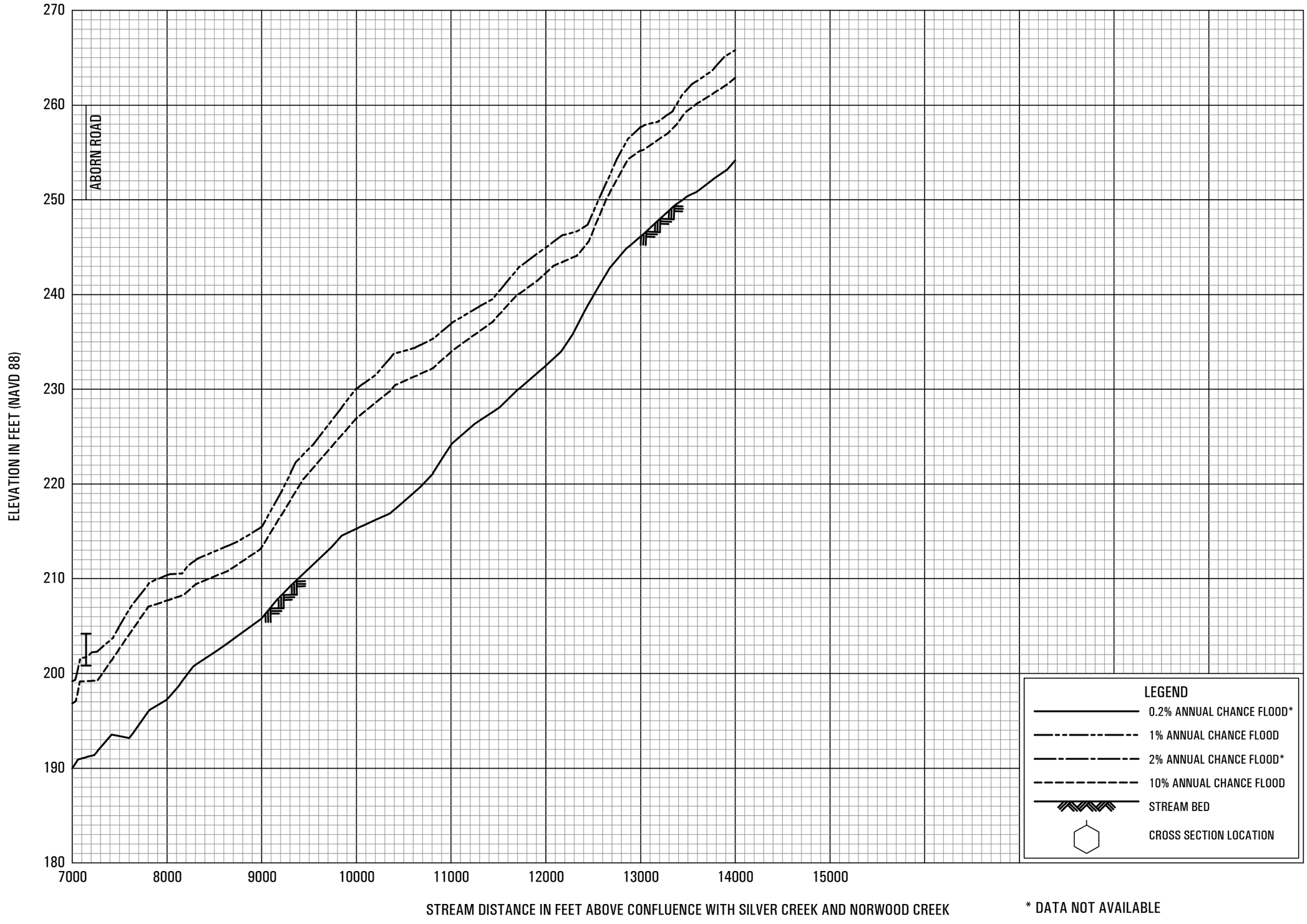

FLOOD PROFILES

THOMPSON CREEK

FEDERAL EMERGENCY MANAGEMENT AGENCY

SANTA CLARA COUNTY, CA

AND INCORPORATED AREAS

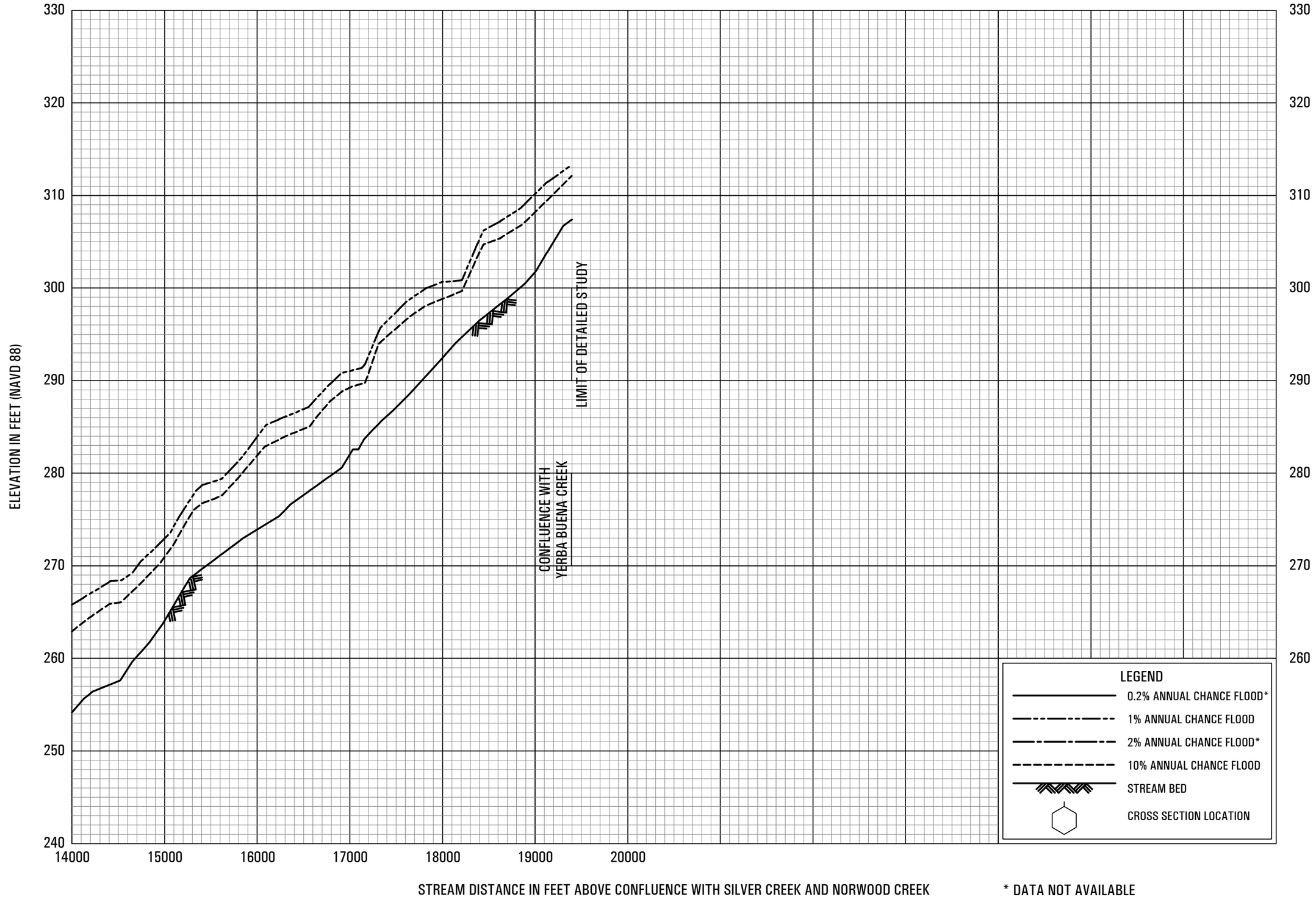

FLOOD PROFILES

THOMPSON CREEK

FEDERAL EMERGENCY MANAGEMENT AGENCY

SANTA CLARA COUNTY, CA

AND INCORPORATED AREAS

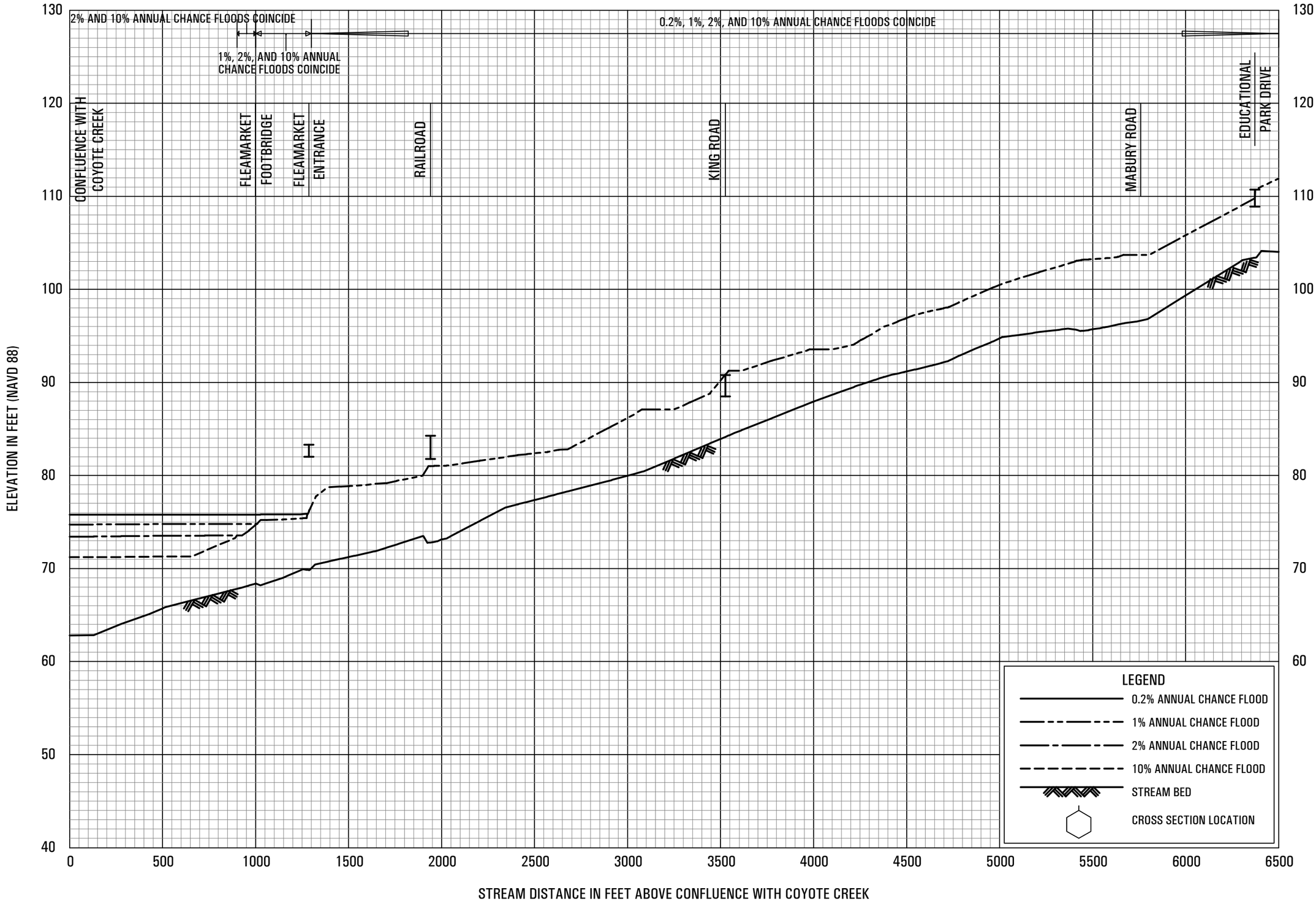

FLOOD PROFILES

UPPER PENITENCIA CREEK

FEDERAL EMERGENCY MANAGEMENT AGENCY

SANTA CLARA COUNTY, CA

AND INCORPORATED AREAS

139P

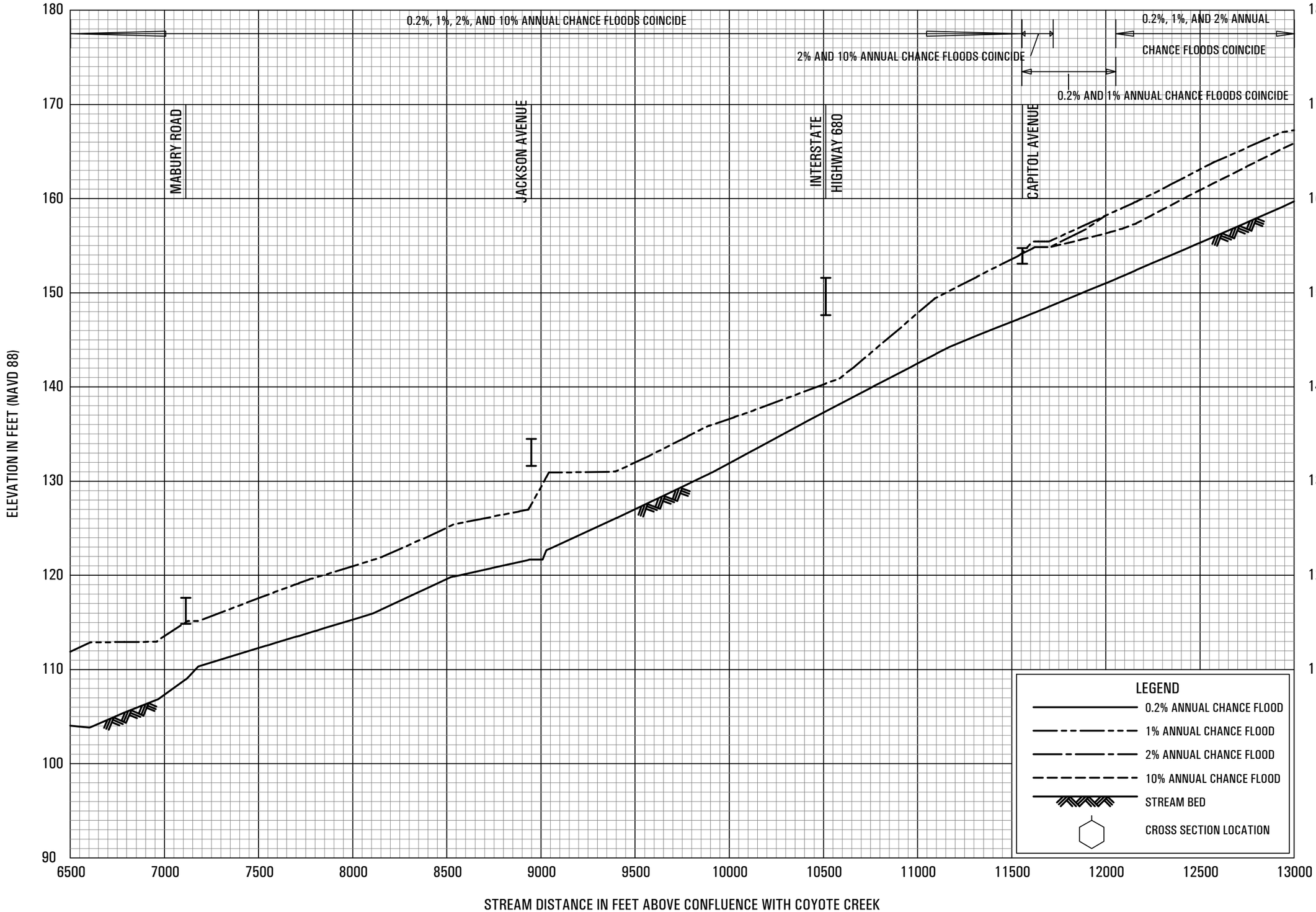

FLOOD PROFILES

UPPER PENITENCIA CREEK

FEDERAL EMERGENCY MANAGEMENT AGENCY

SANTA CLARA COUNTY, CA

AND INCORPORATED AREAS

140P

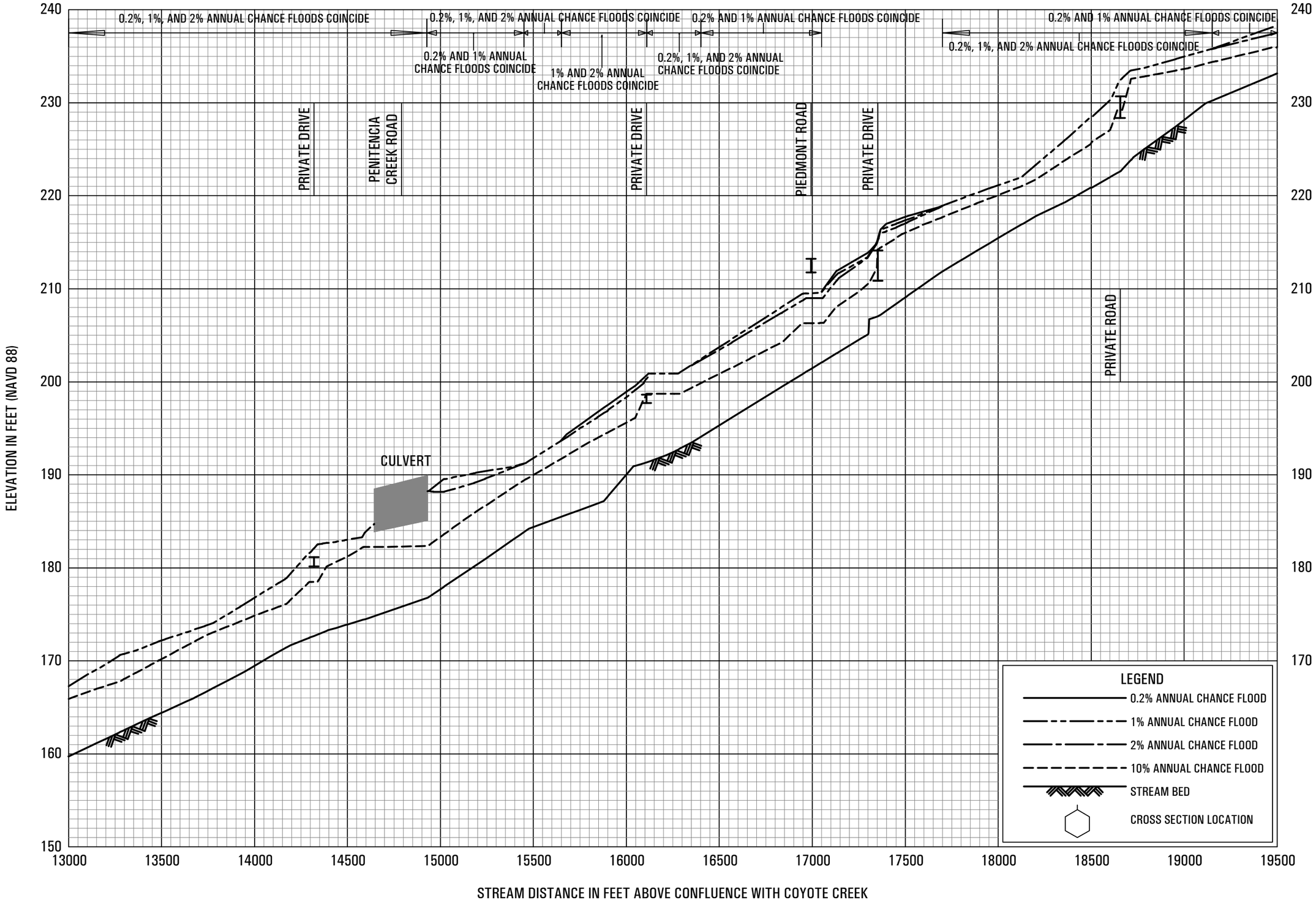

FLOOD PROFILES

UPPER PENITENCIA CREEK

FEDERAL EMERGENCY MANAGEMENT AGENCY

SANTA CLARA COUNTY, CA

AND INCORPORATED AREAS

141P

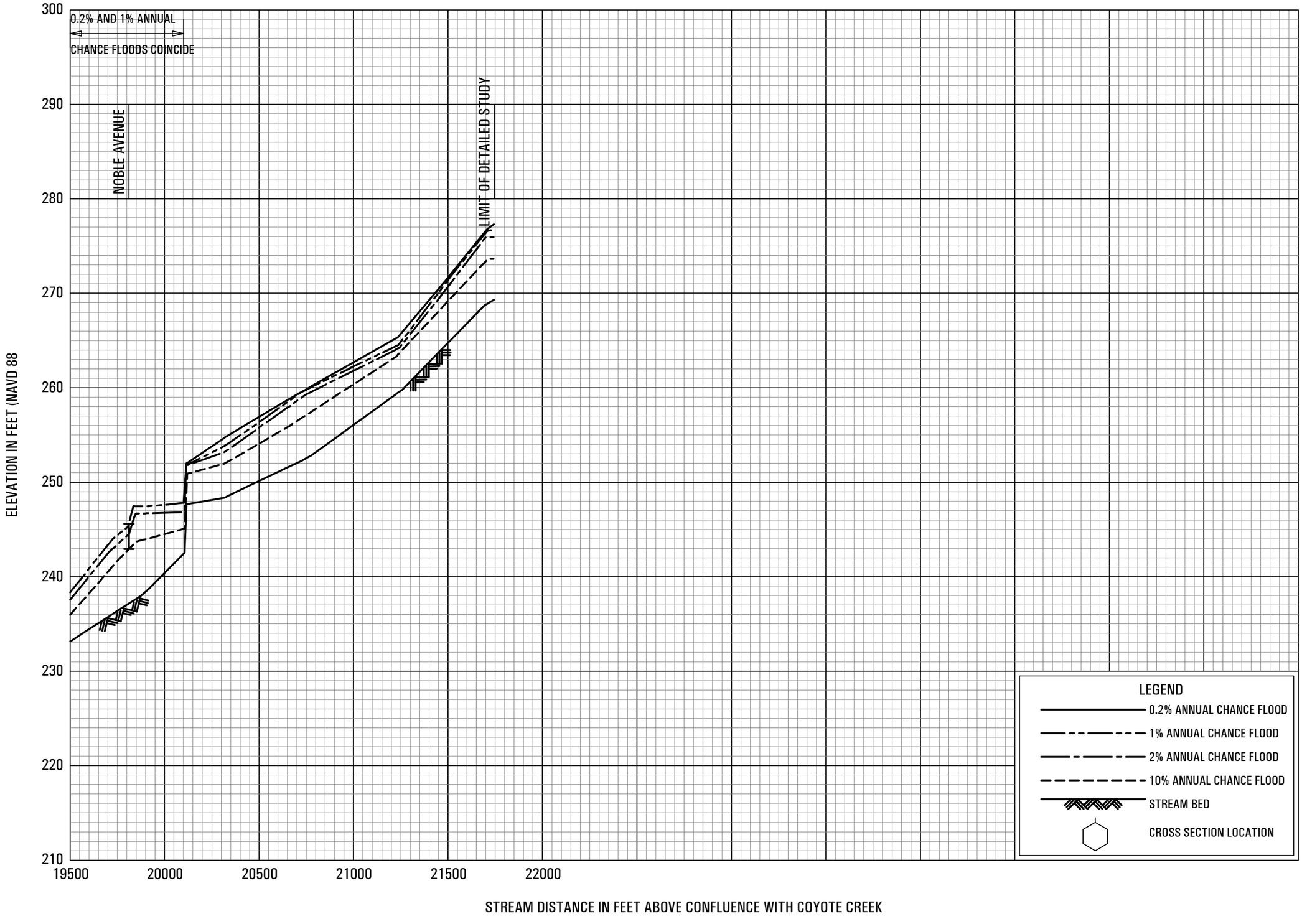

FLOOD PROFILES

UPPER PENITENCIA CREEK

FEDERAL EMERGENCY MANAGEMENT AGENCY

SANTA CLARA COUNTY, CA

AND INCORPORATED AREAS

142P

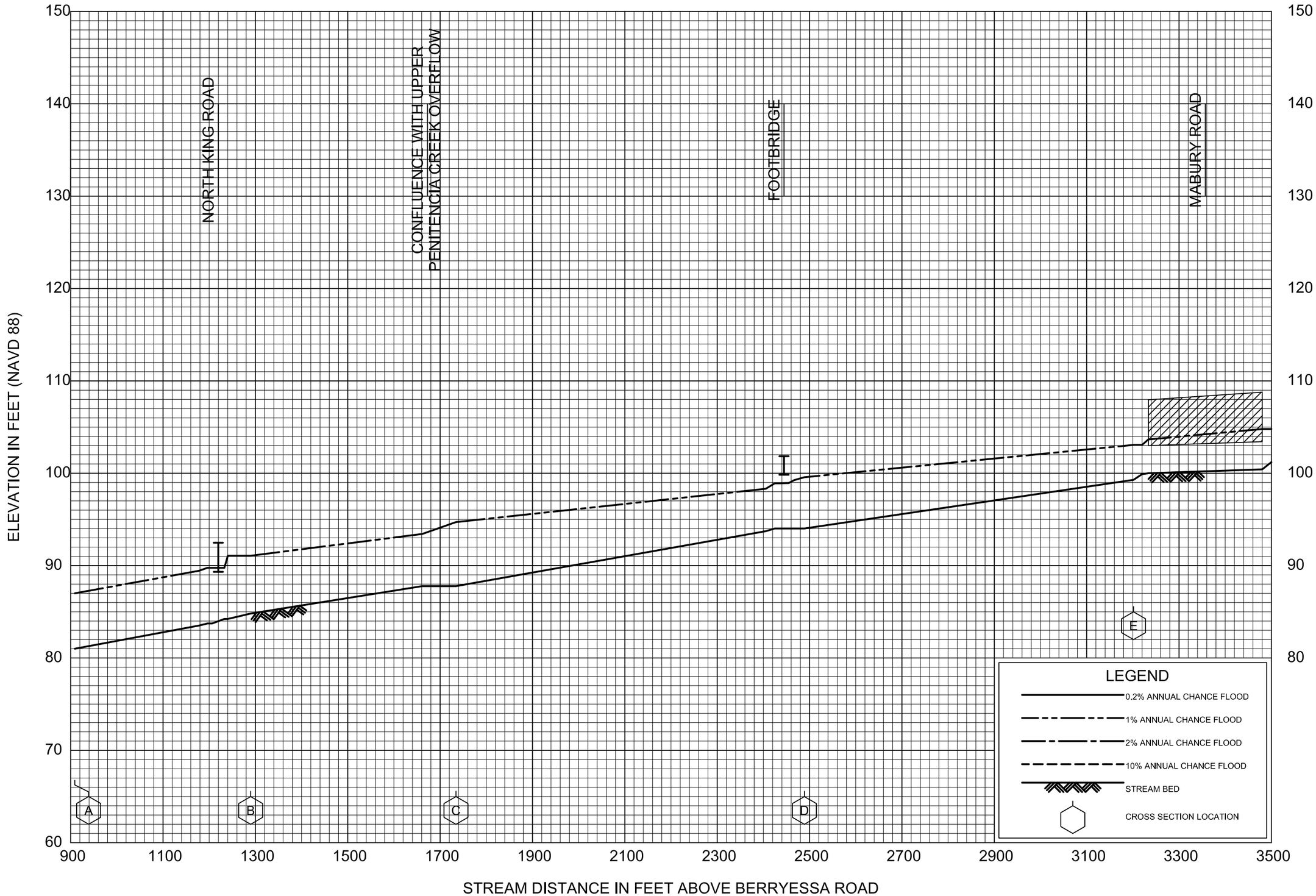

FLOOD PROFILES

UPPER PENITENCIA CREEK - REACH 2

FEDERAL EMERGENCY MANAGEMENT AGENCY

SANTA CLARA COUNTY, CA

AND INCORPORATED AREA

142aP

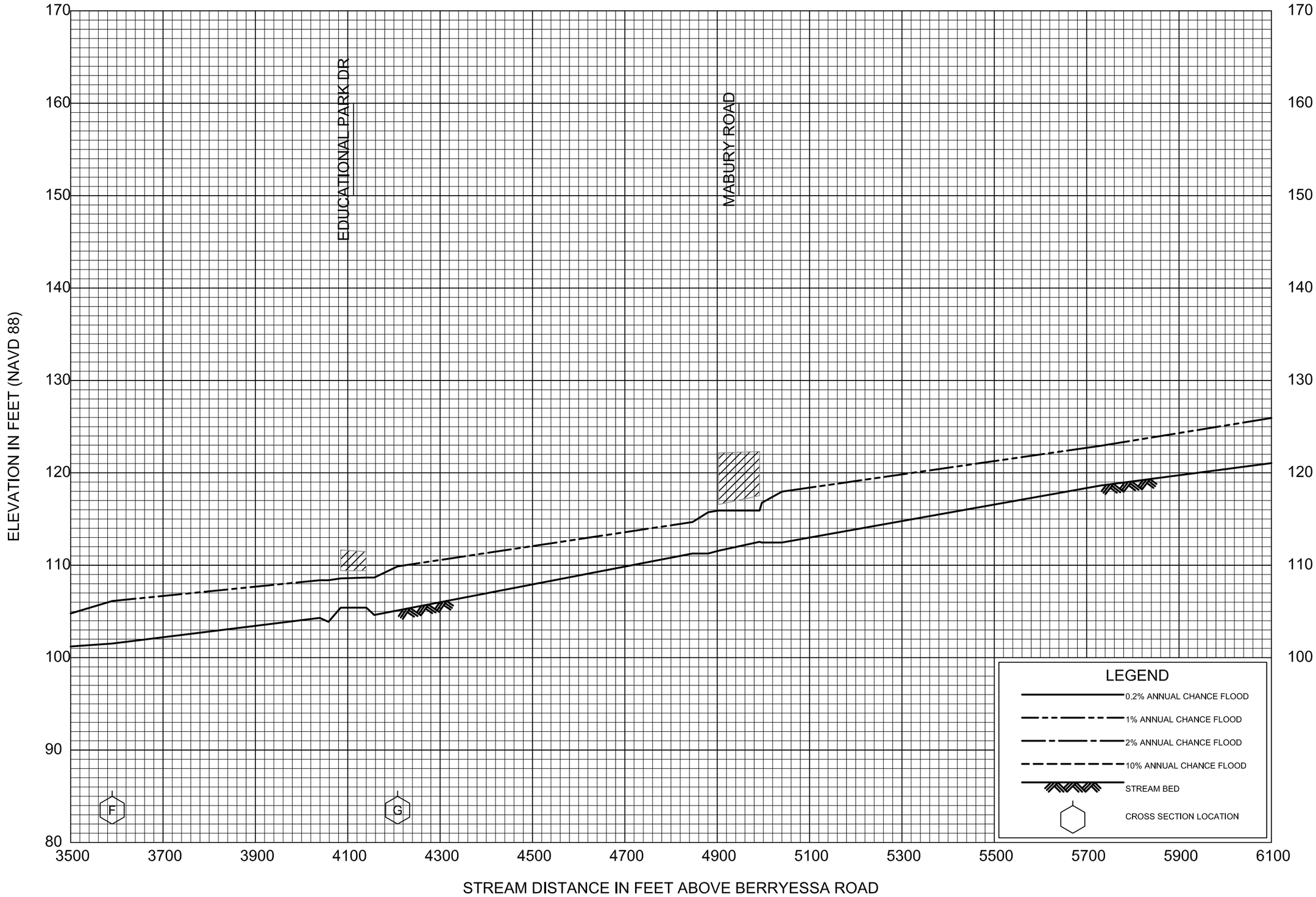

FLOOD PROFILES

UPPER PENITENCIA CREEK - REACH 2

FEDERAL EMERGENCY MANAGEMENT AGENCY

SANTA CLARA COUNTY, CA

AND INCORPORATED AREA

142bP

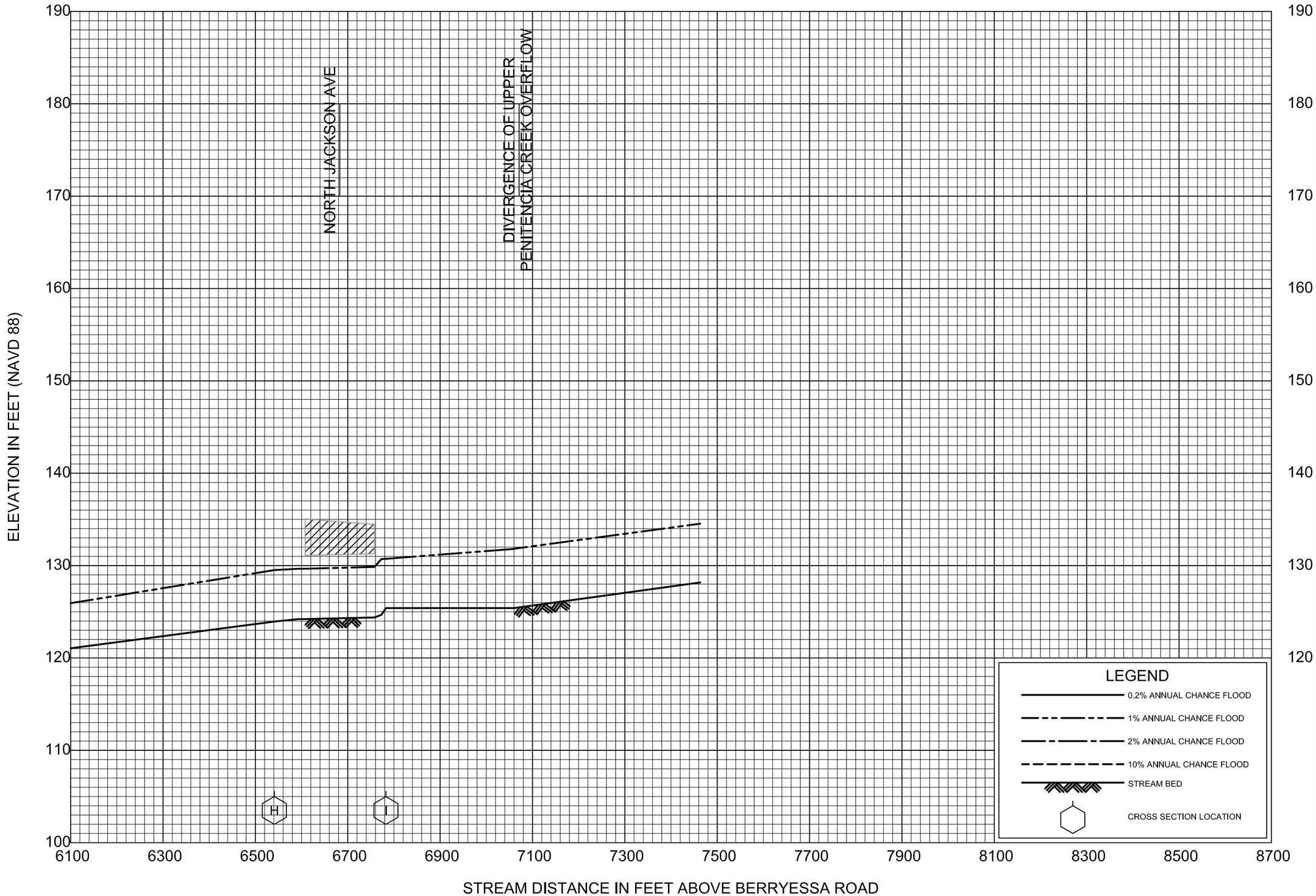

FLOOD PROFILES

UPPER PENITENCIA CREEK - REACH 2

FEDERAL EMERGENCY MANAGEMENT AGENCY

SANTA CLARA COUNTY, CA

AND INCORPORATED AREA

142cP

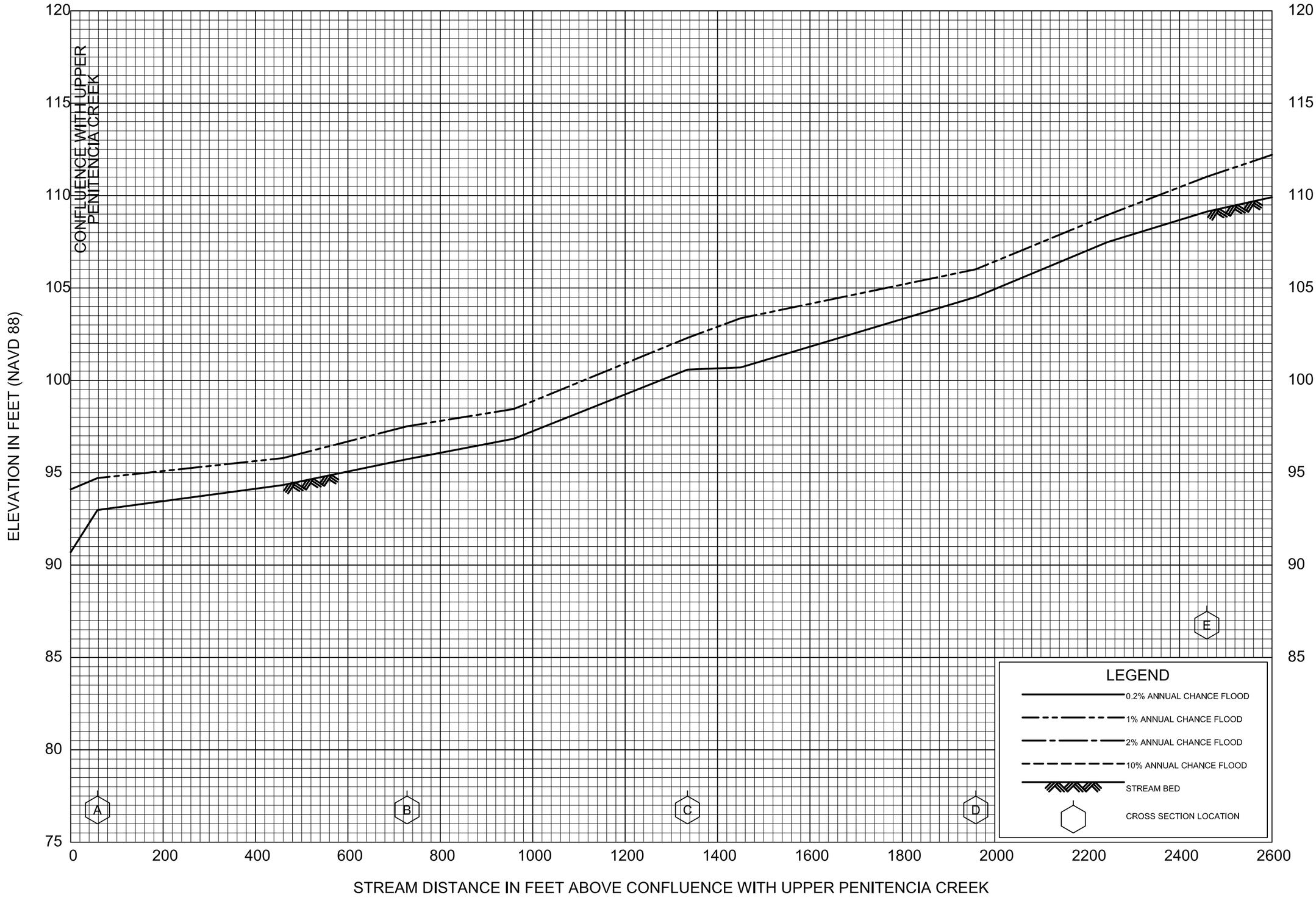

FLOOD PROFILES

UPPER PENITENCIA CREEK - REACH 2 OVERFLOW

FEDERAL EMERGENCY MANAGEMENT AGENCY

SANTA CLARA COUNTY, CA

AND INCORPORATED AREA

142dP

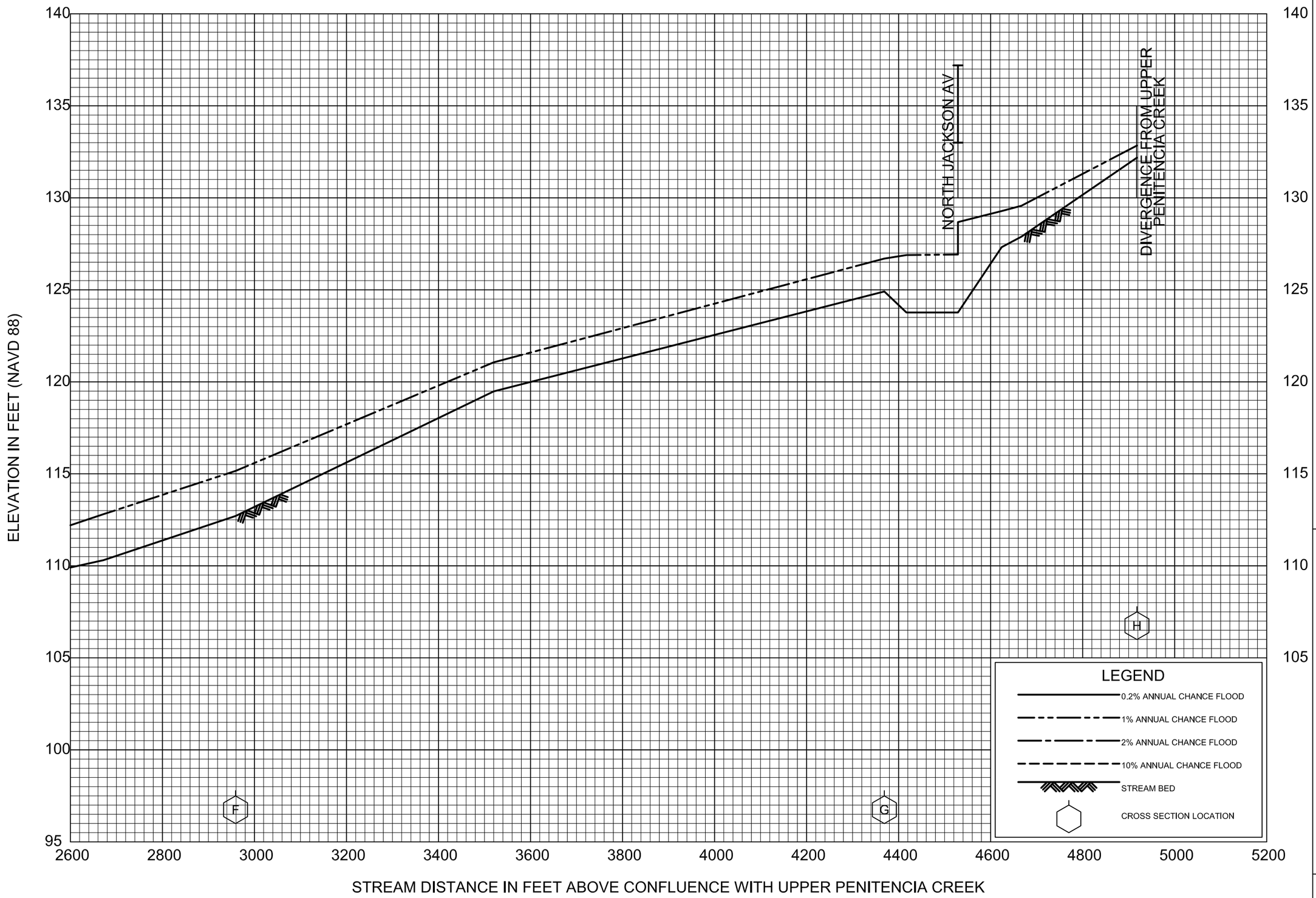

FLOOD PROFILES

UPPER PENITENCIA CREEK - REACH 2 OVERFLOW

FEDERAL EMERGENCY MANAGEMENT AGENCY

SANTA CLARA COUNTY, CA

AND INCORPORATED AREA

142eP

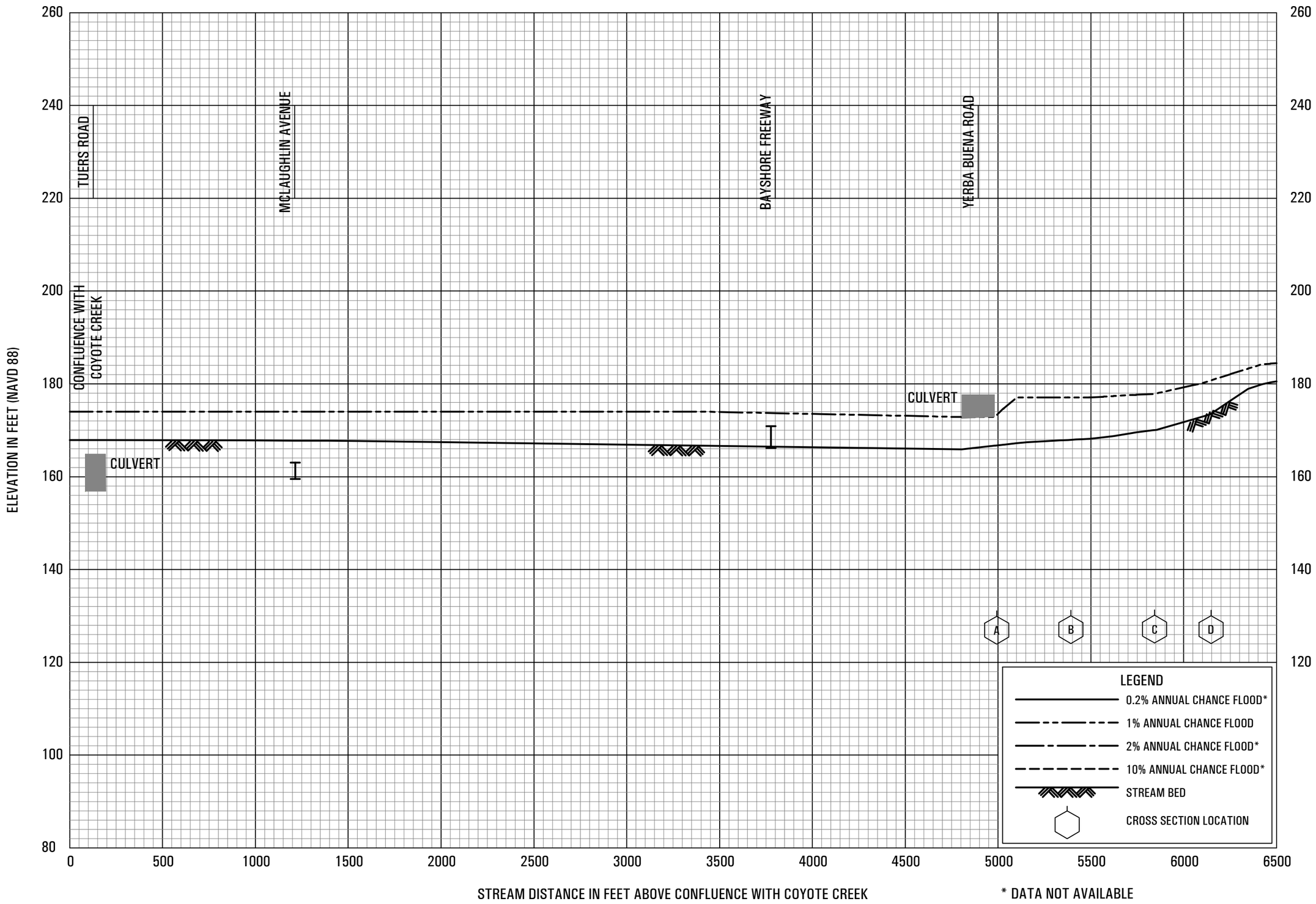

FLOOD PROFILES

UPPER SILVER CREEK

FEDERAL EMERGENCY MANAGEMENT AGENCY

SANTA CLARA COUNTY, CA

AND INCORPORATED AREAS

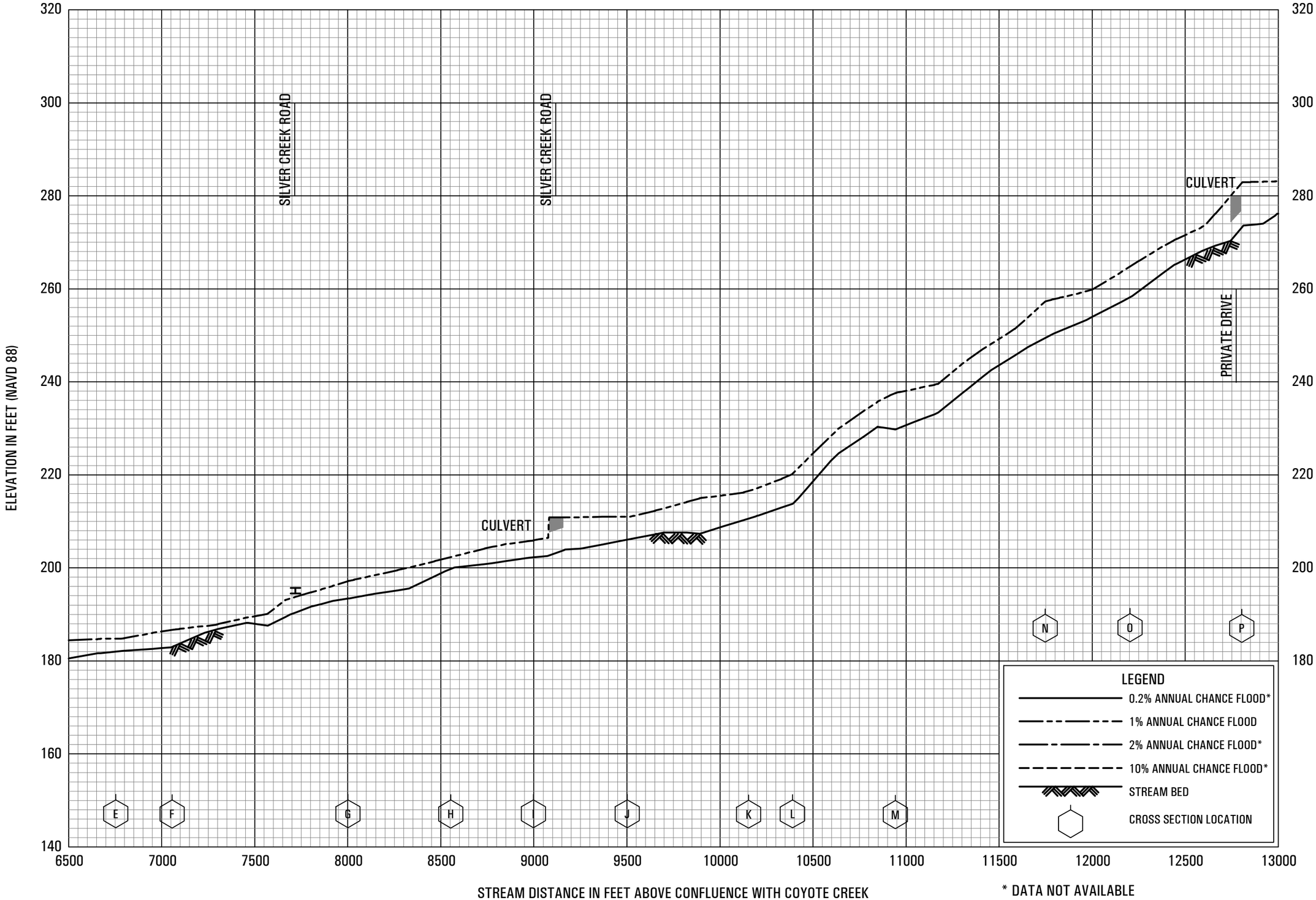

FLOOD PROFILES

UPPER SILVER CREEK

FEDERAL EMERGENCY MANAGEMENT AGENCY

SANTA CLARA COUNTY, CA

AND INCORPORATED AREAS

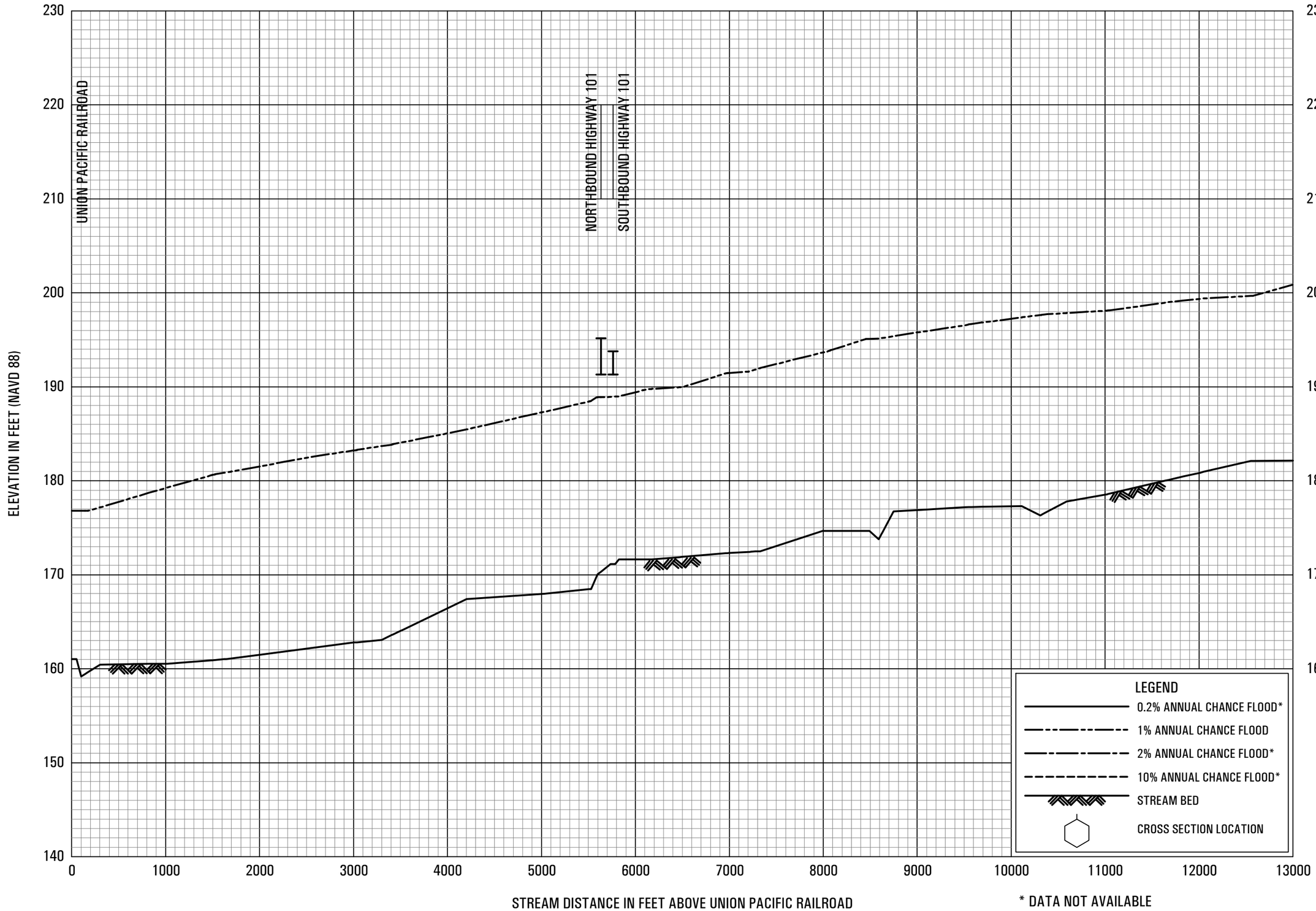

* DATA NOT AVAILABLE

FLOOD PROFILES

UVAS CREEK

FEDERAL EMERGENCY MANAGEMENT AGENCY

SANTA CLARA COUNTY, CA

AND INCORPORATED AREAS

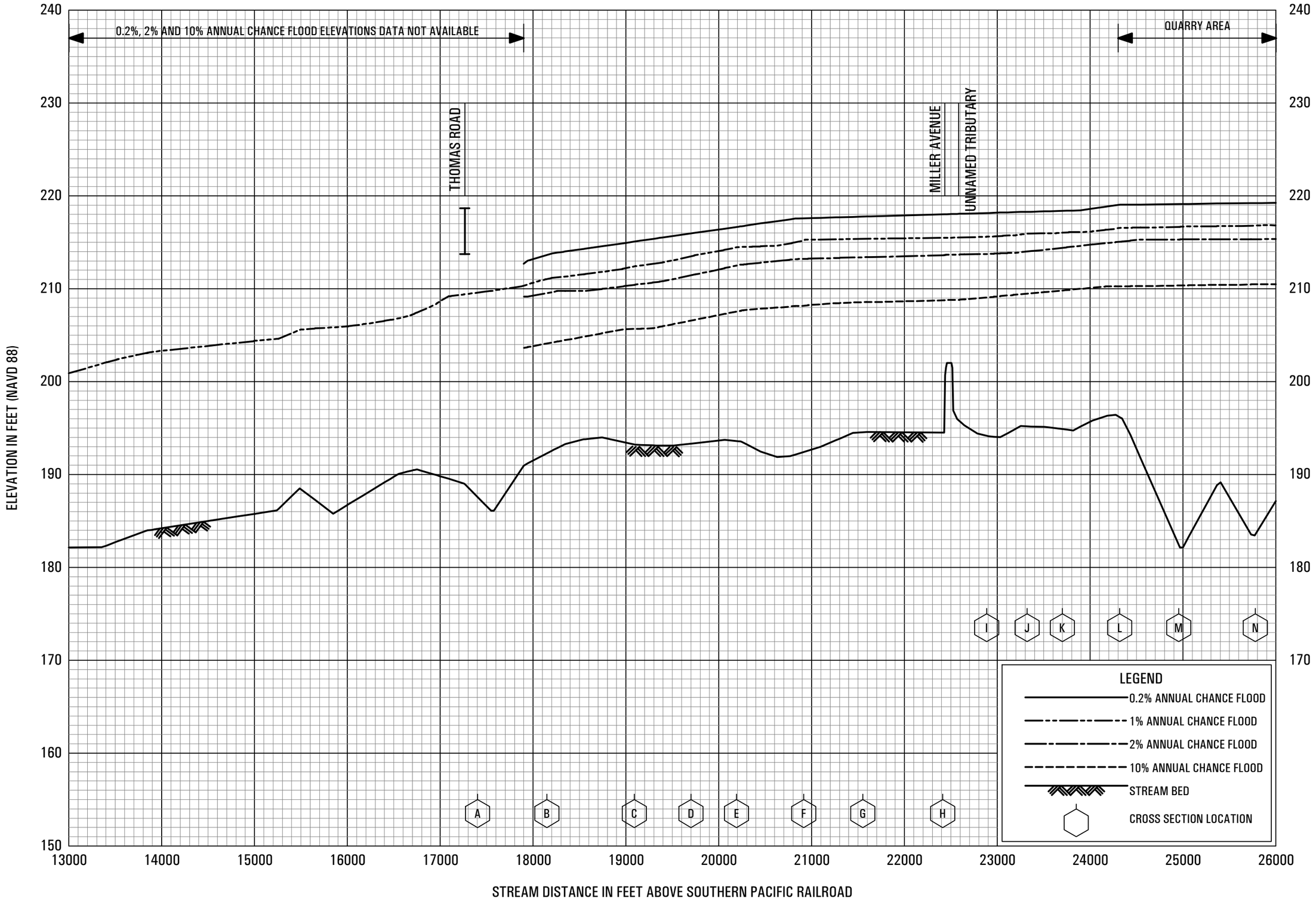

FLOOD PROFILES

UVAS CREEK

FEDERAL EMERGENCY MANAGEMENT AGENCY

SANTA CLARA COUNTY, CA

AND INCORPORATED AREAS

146P

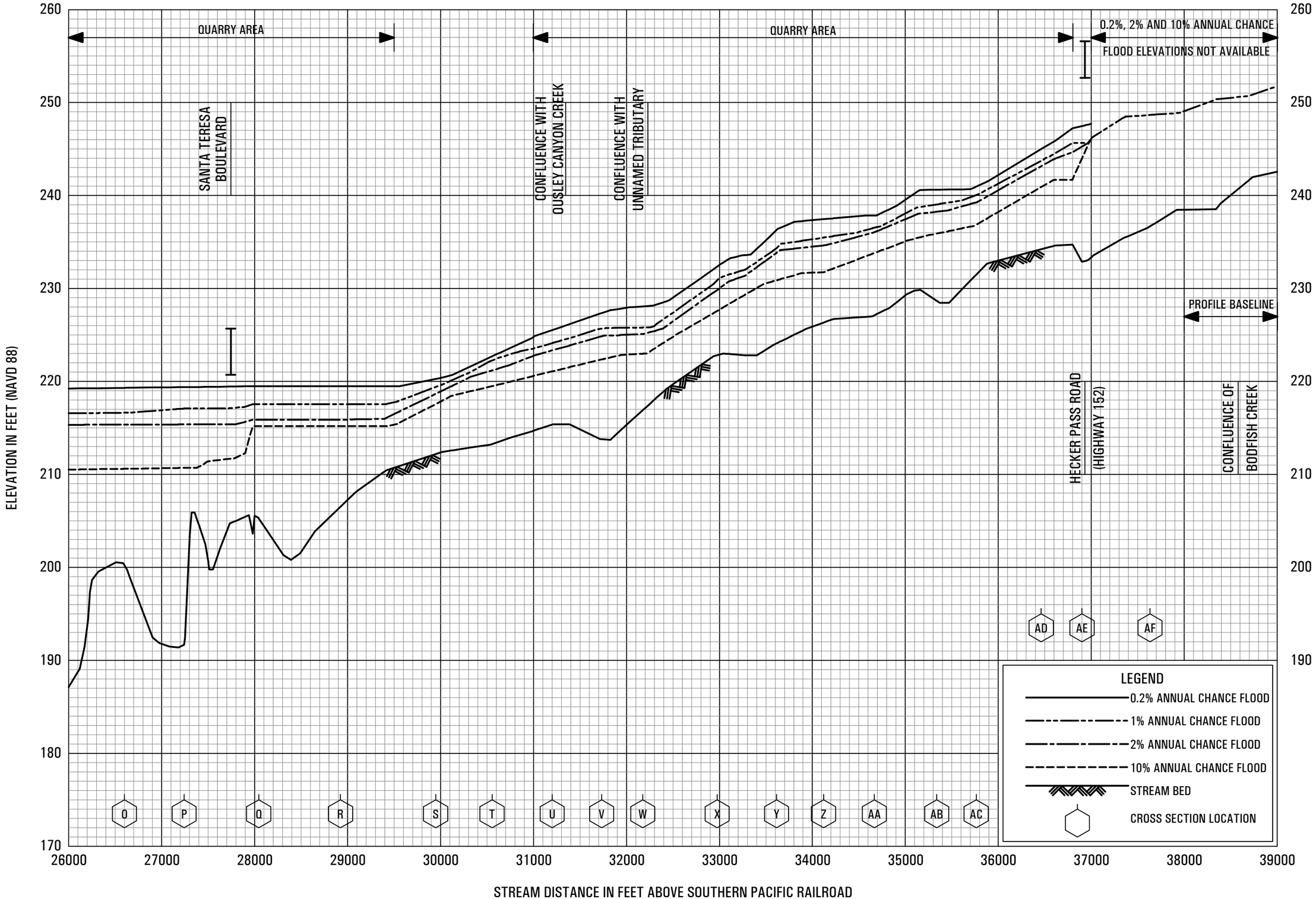

FLOOD PROFILES

UVAS CREEK

FEDERAL EMERGENCY MANAGEMENT AGENCY

SANTA CLARA COUNTY, CA

AND INCORPORATED AREAS

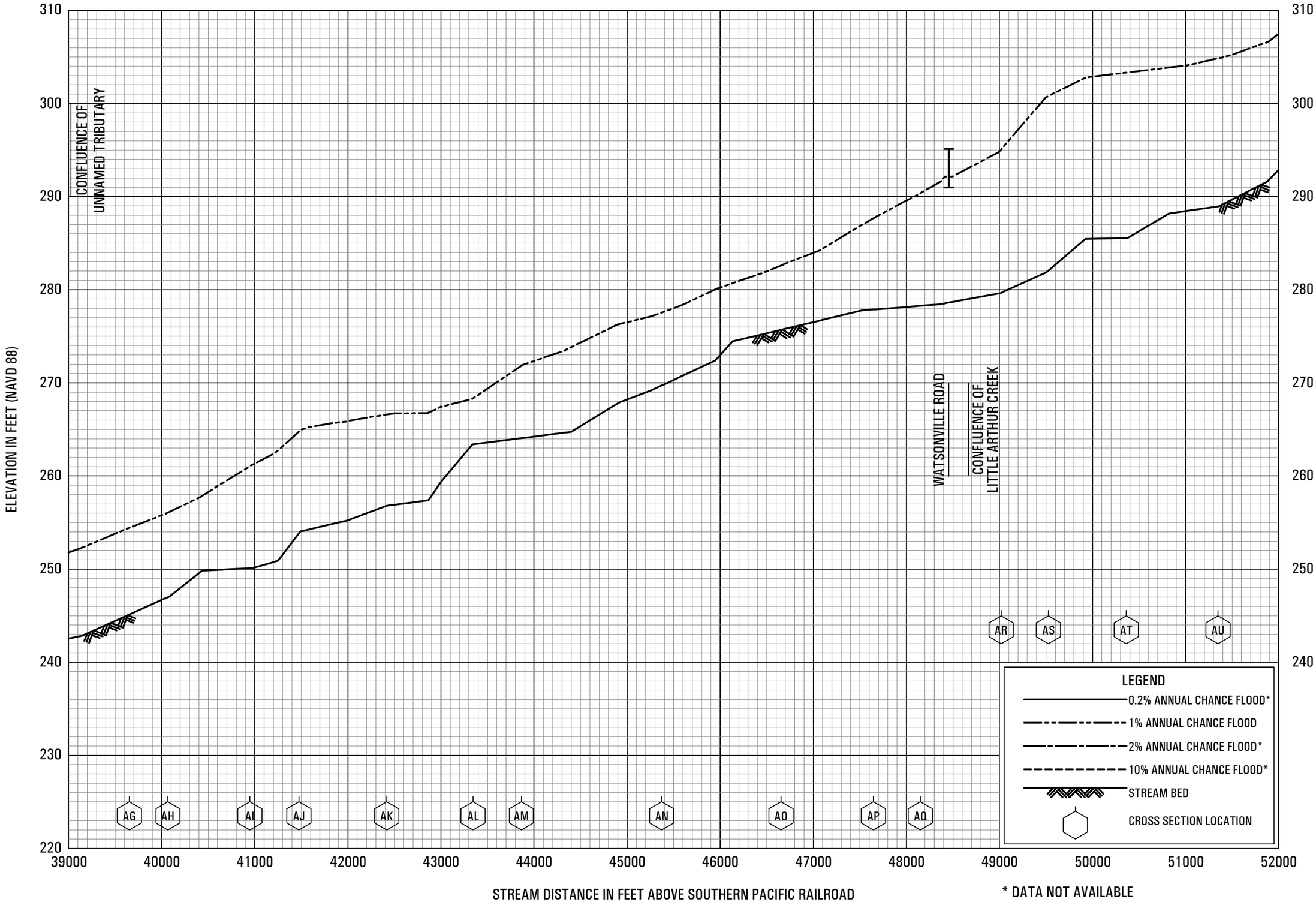

FLOOD PROFILES

UVAS CREEK

FEDERAL EMERGENCY MANAGEMENT AGENCY

SANTA CLARA COUNTY, CA

AND INCORPORATED AREAS

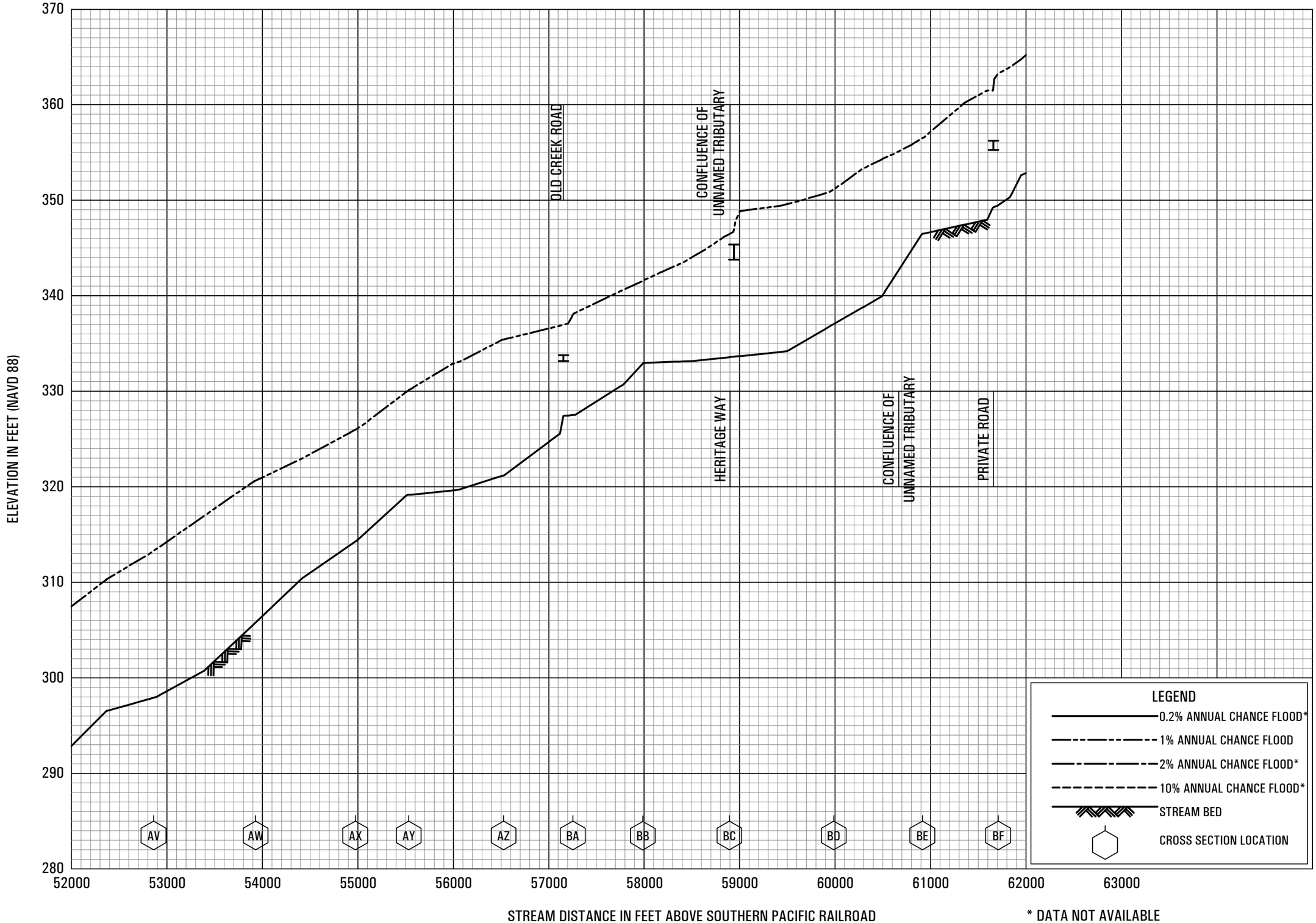

FLOOD PROFILES

UVAS CREEK

FEDERAL EMERGENCY MANAGEMENT AGENCY

SANTA CLARA COUNTY, CA

AND INCORPORATED AREAS

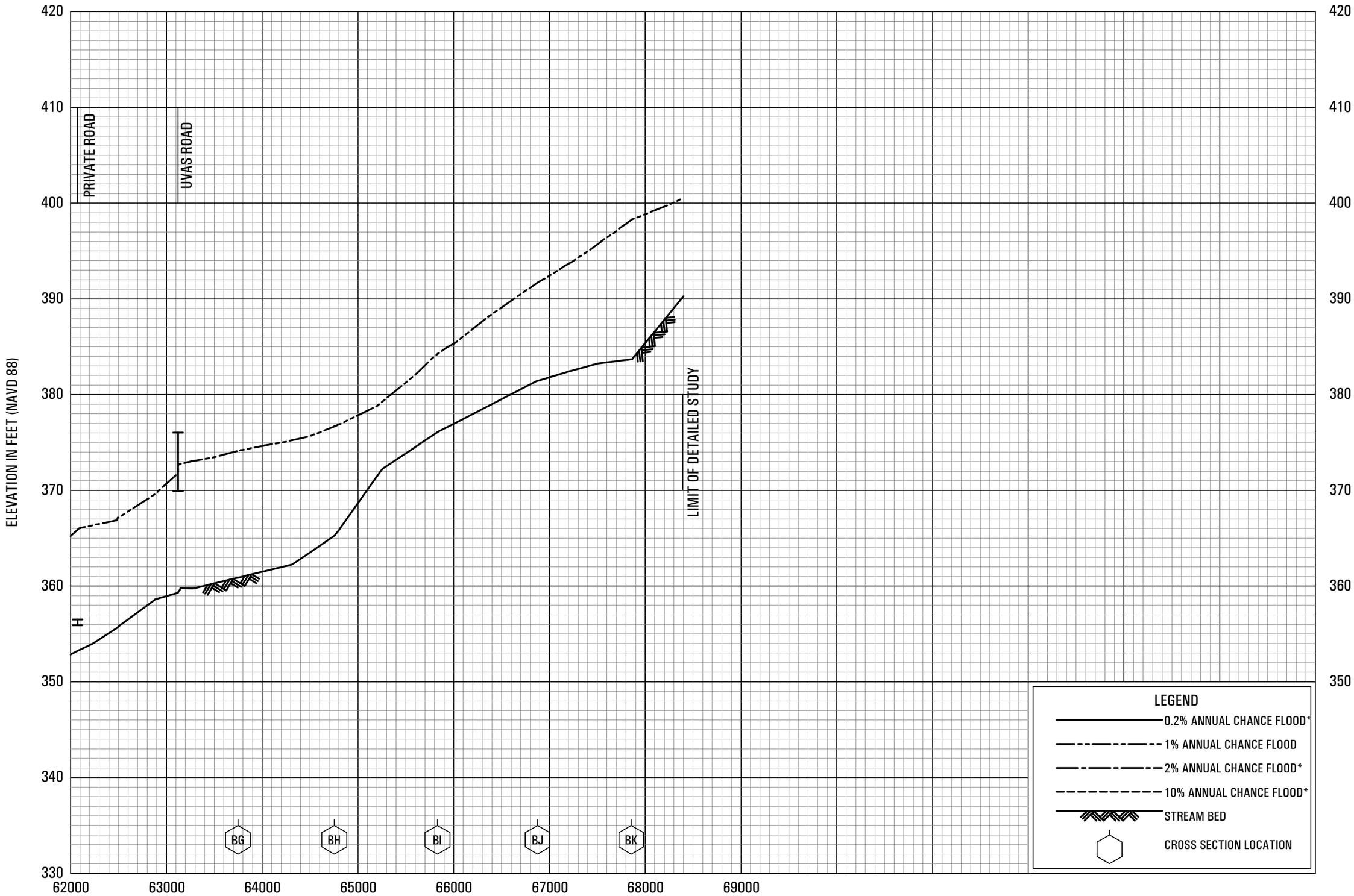

* DATA NOT AVAILABLE

FLOOD PROFILES

UVAS CREEK

FEDERAL EMERGENCY MANAGEMENT AGENCY

SANTA CLARA COUNTY, CA

AND INCORPORATED AREAS

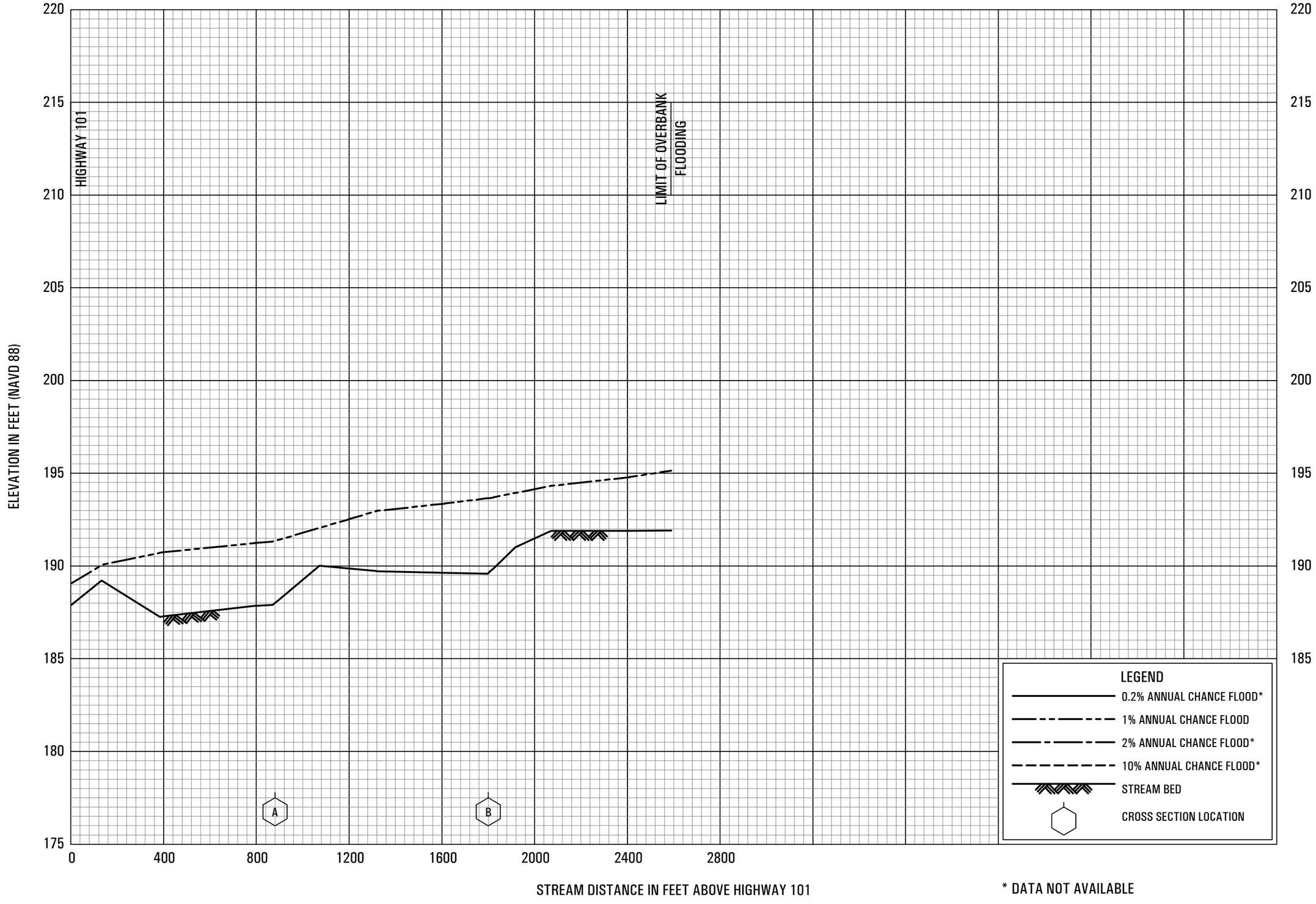

* DATA NOT AVAILABLE

FLOOD PROFILES

UVAS CREEK - EAST OVERBANK ABOVE HWY 101

FEDERAL EMERGENCY MANAGEMENT AGENCY

SANTA CLARA COUNTY, CA

INCLUDING INCORPORATED AREAS

151P

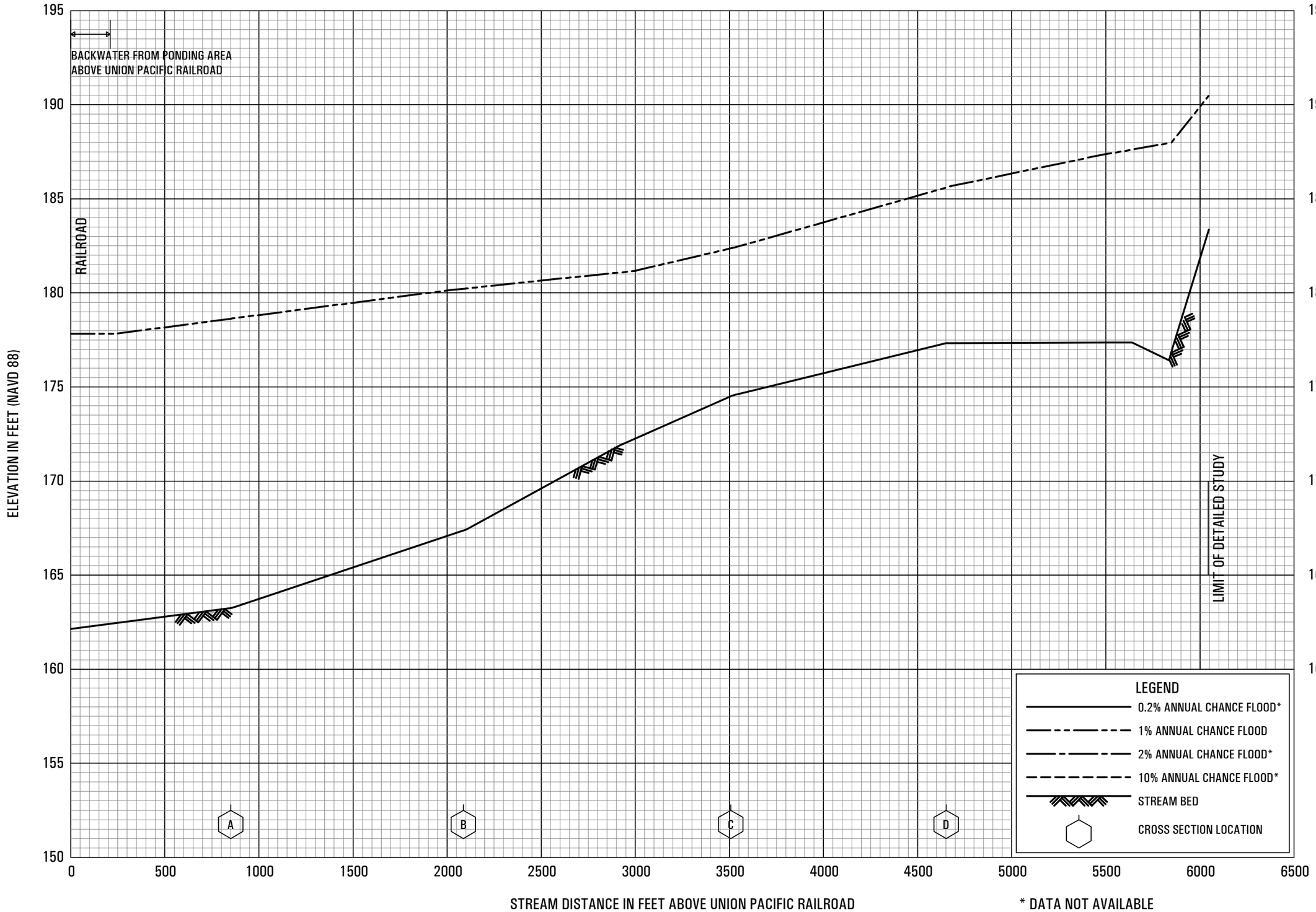

FLOOD PROFILES

UVAS CREEK - EAST OVERBANK ABOVE RAILROAD

FEDERAL EMERGENCY MANAGEMENT AGENCY

SANTA CLARA COUNTY, CA

AND INCORPORATED AREAS

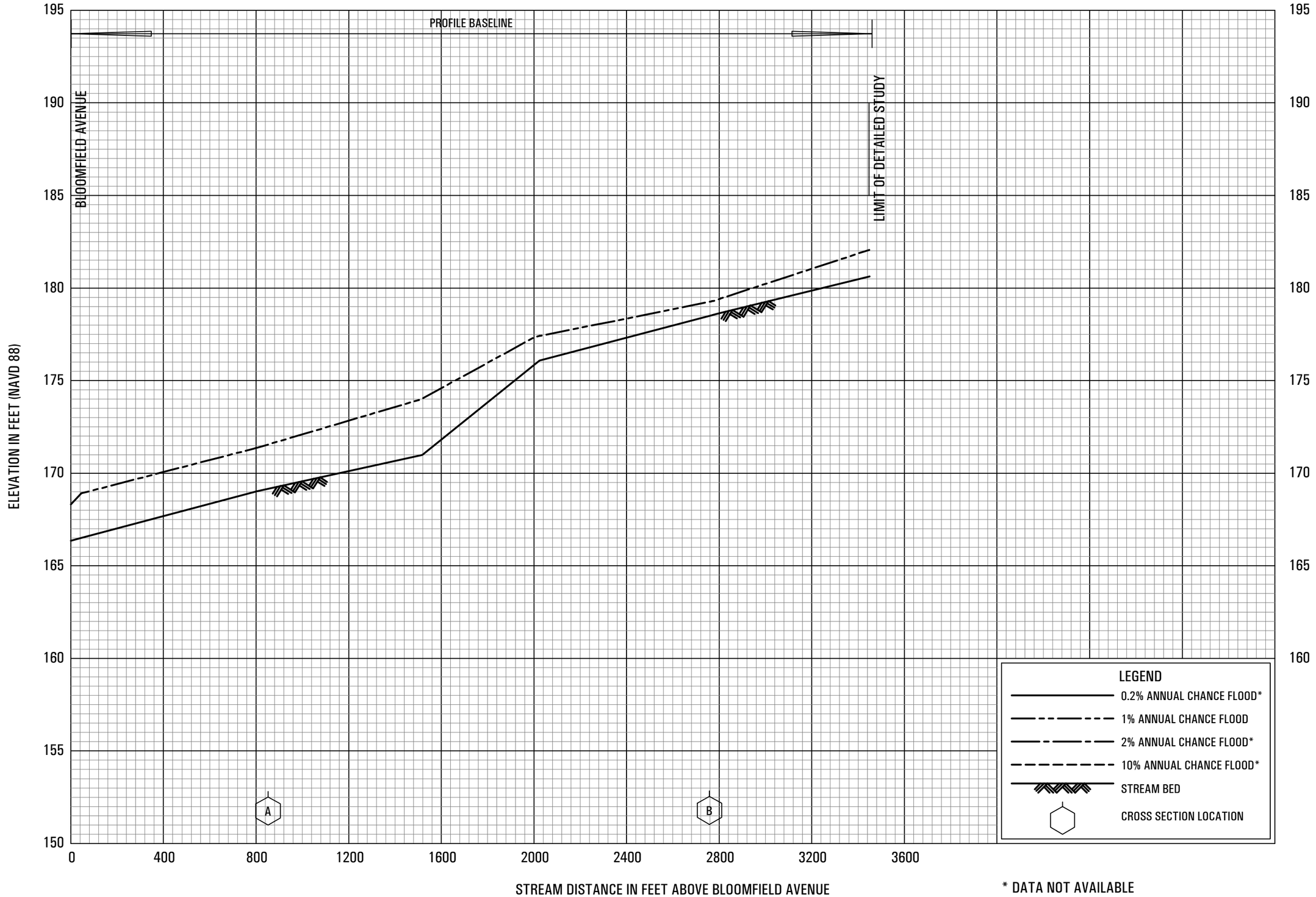

* DATA NOT AVAILABLE

FLOOD PROFILES

UVAS CREEK - SOUTH SPILL

FEDERAL EMERGENCY MANAGEMENT AGENCY

SANTA CLARA COUNTY, CA

AND INCORPORATED AREAS

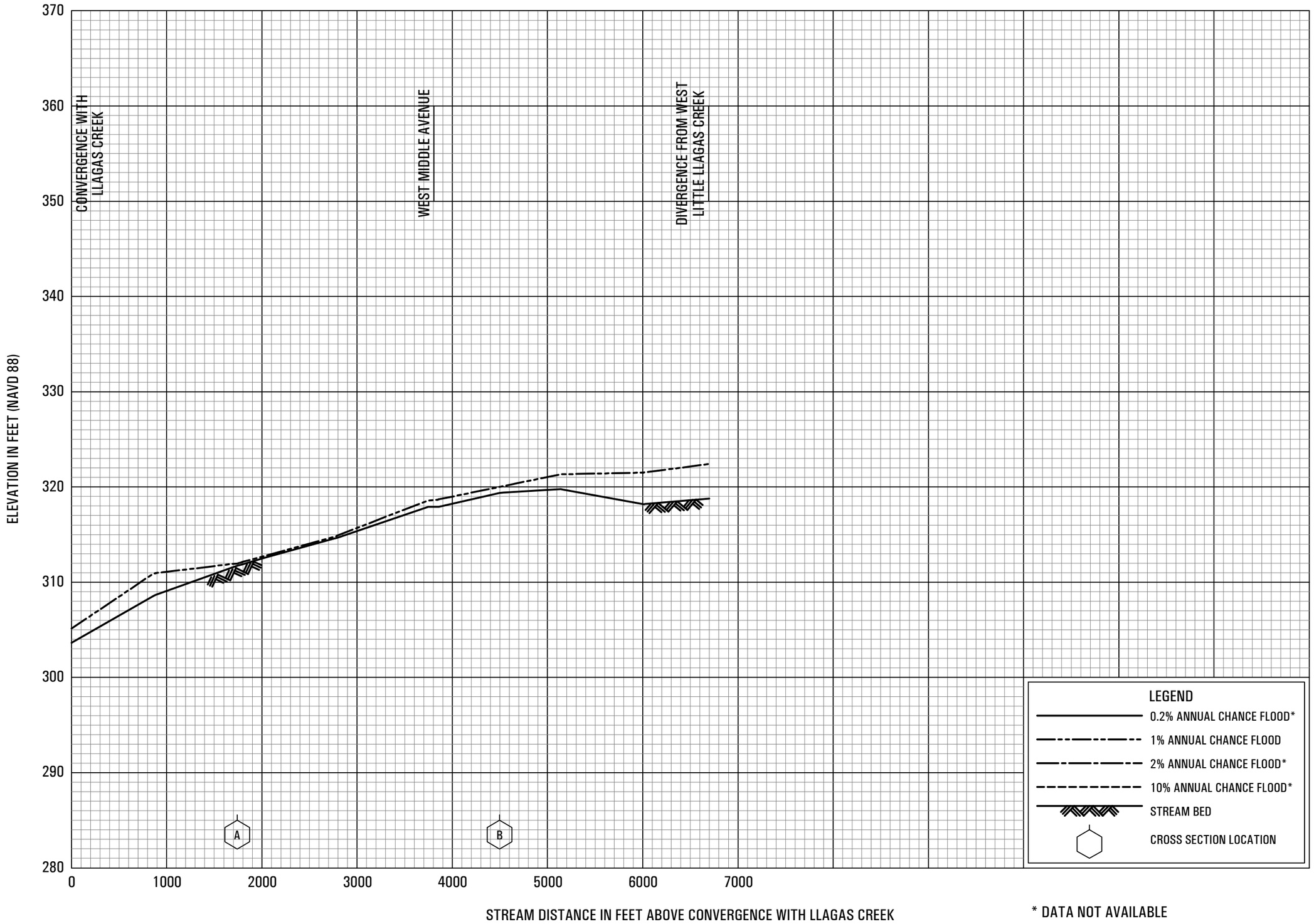

FLOOD PROFILES

WATSONVILLE ROAD OVERFLOW AREA

FEDERAL EMERGENCY MANAGEMENT AGENCY

SANTA CLARA COUNTY, CA

AND INCORPORATED AREAS

154P

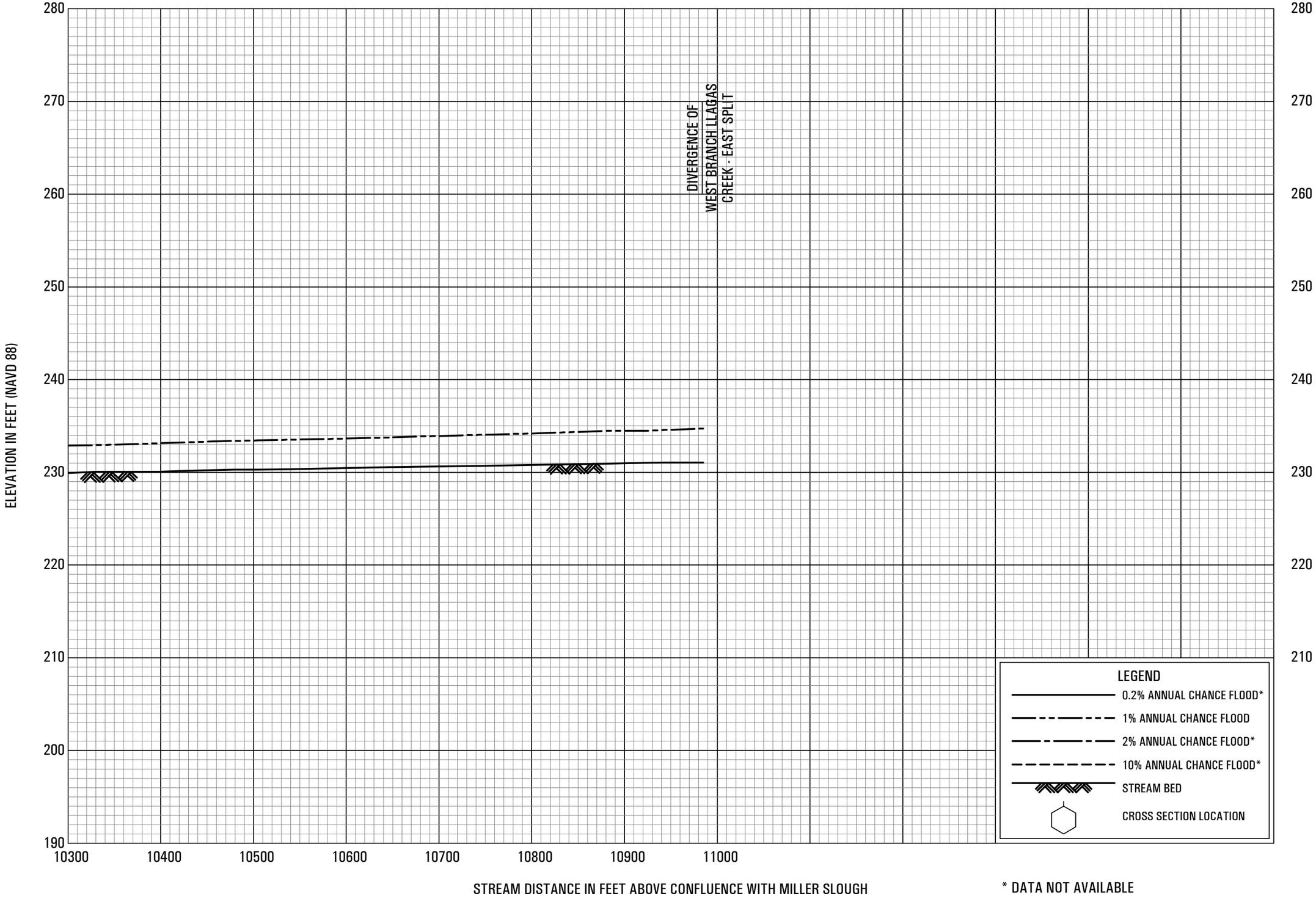

FLOOD PROFILES

WEST BRANCH LLAGAS CREEK

FEDERAL EMERGENCY MANAGEMENT AGENCY

SANTA CLARA COUNTY, CA

AND INCORPORATED AREAS

155P

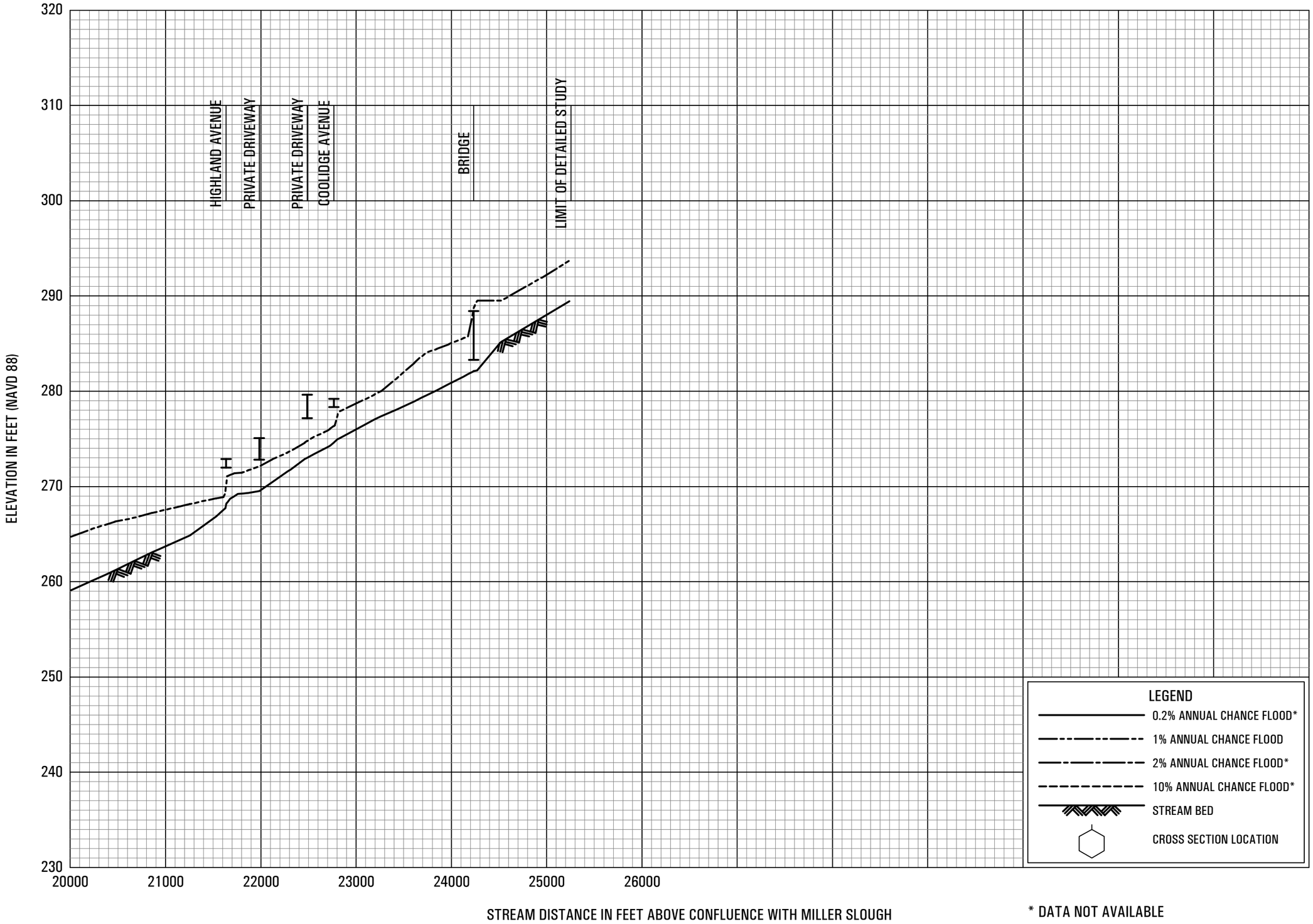

FLOOD PROFILES

WEST BRANCH LLAGAS CREEK

FEDERAL EMERGENCY MANAGEMENT AGENCY

SANTA CLARA COUNTY, CA

AND INCORPORATED AREAS

156P

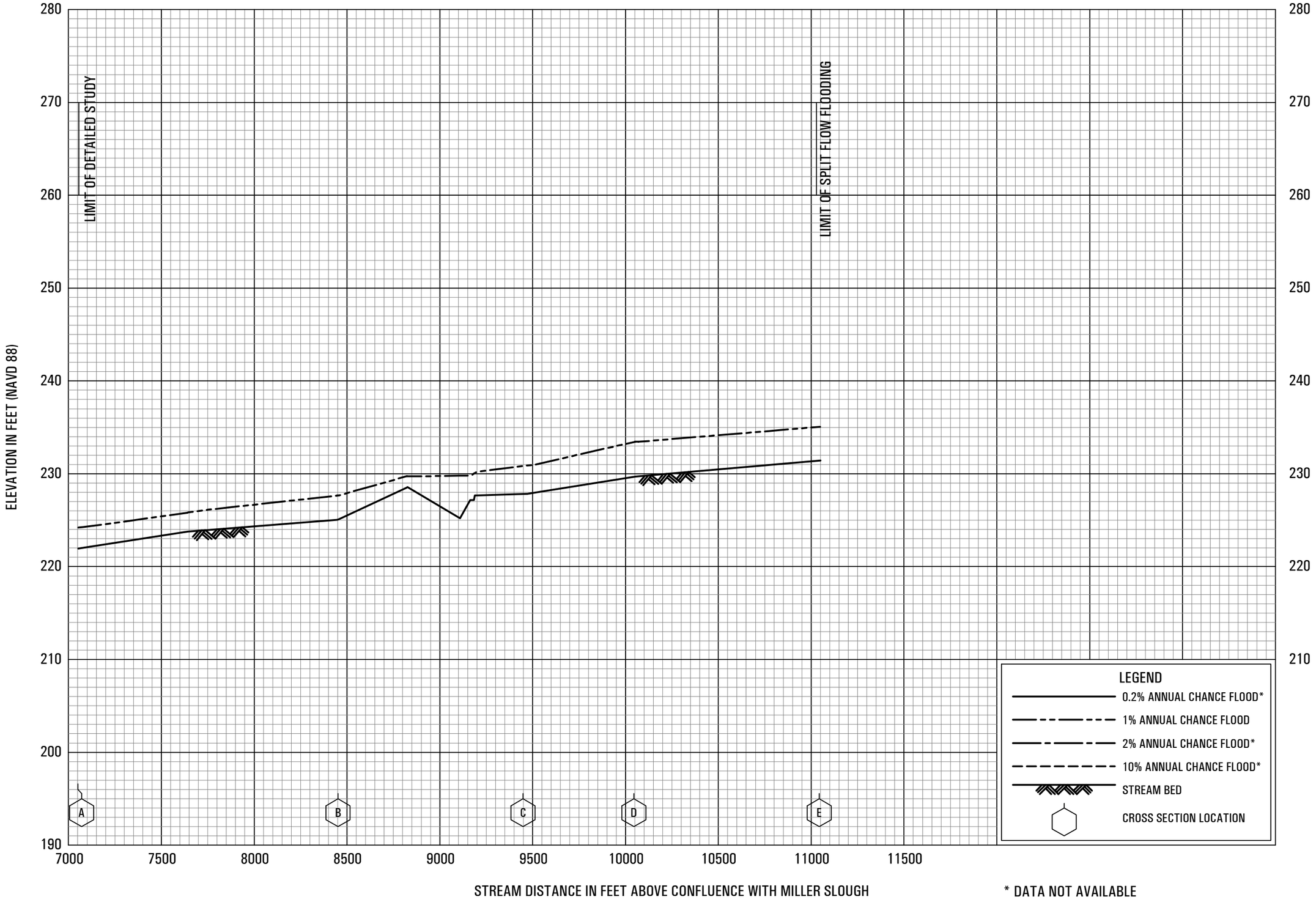

FLOOD PROFILES

WEST BRANCH LLAGAS CREEK - EAST SPLIT

FEDERAL EMERGENCY MANAGEMENT AGENCY

SANTA CLARA COUNTY, CA

AND INCORPORATED AREAS

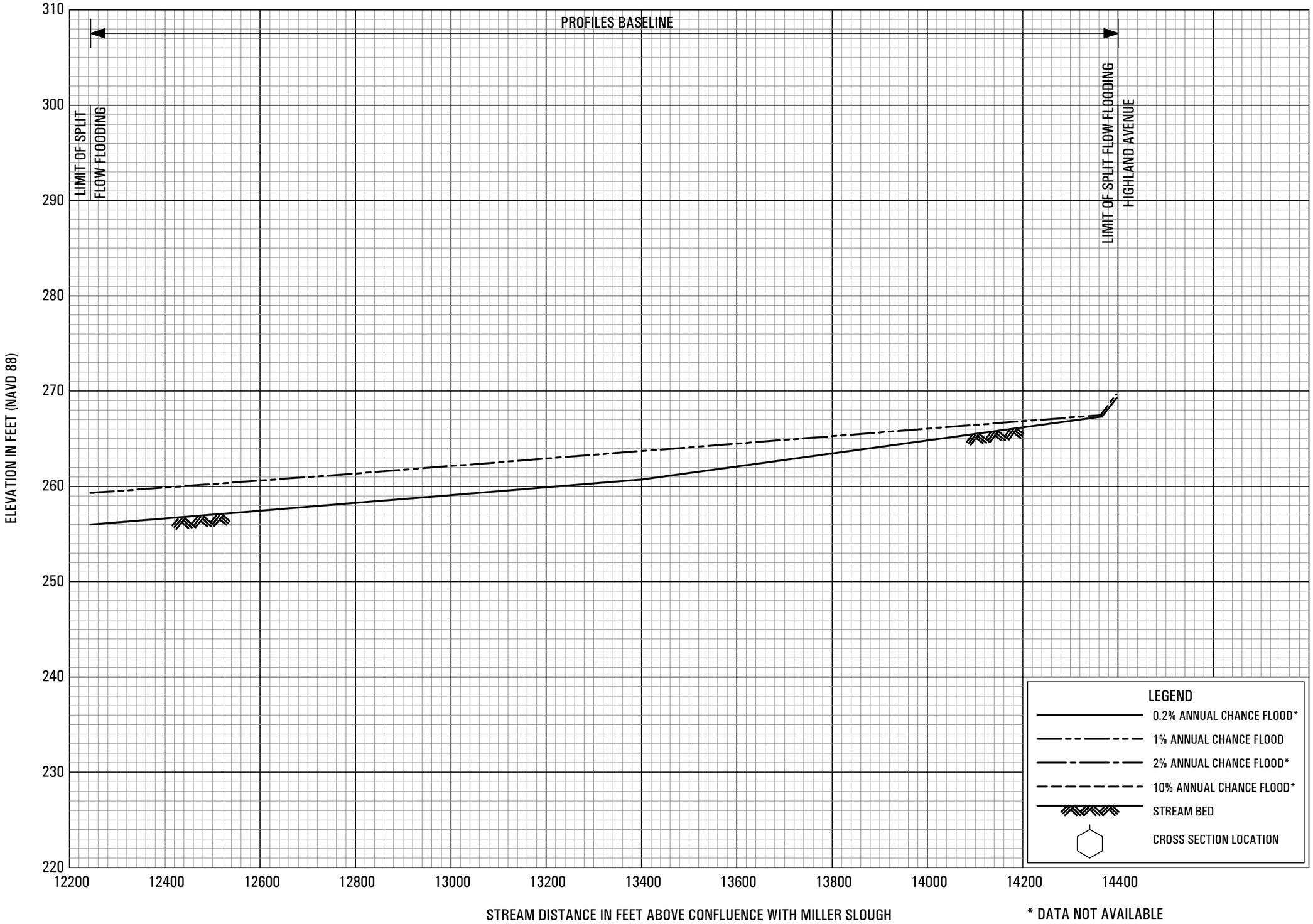

FLOOD PROFILES

WEST BRANCH LLAGAS CREEK - MIDDLE SPLIT

FEDERAL EMERGENCY MANAGEMENT AGENCY

SANTA CLARA COUNTY, CA

AND INCORPORATED AREAS

158P

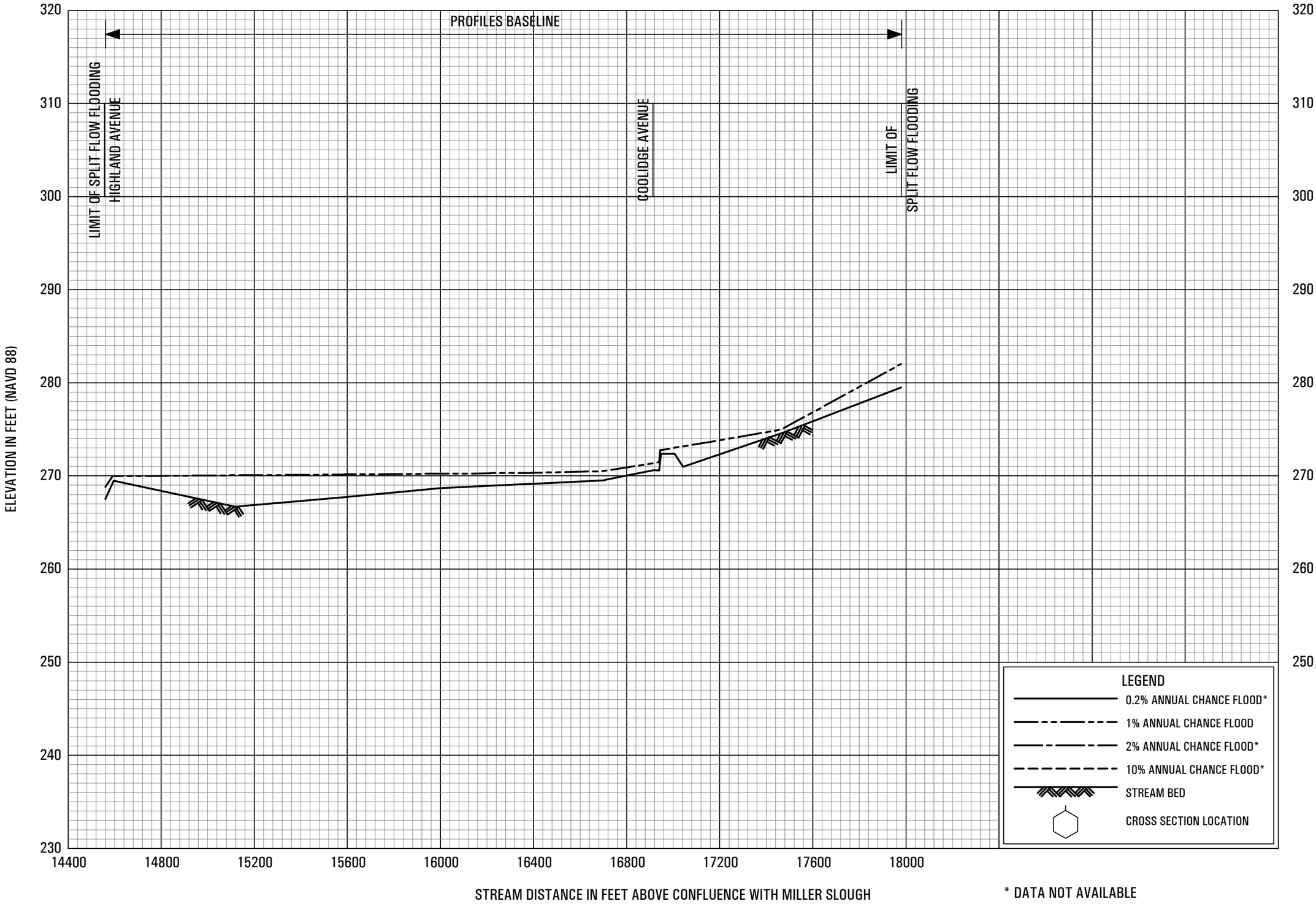

FLOOD PROFILES

WEST BRANCH LLAGAS CREEK - UPPER SPLIT

FEDERAL EMERGENCY MANAGEMENT AGENCY

SANTA CLARA COUNTY, CA

AND INCORPORATED AREAS

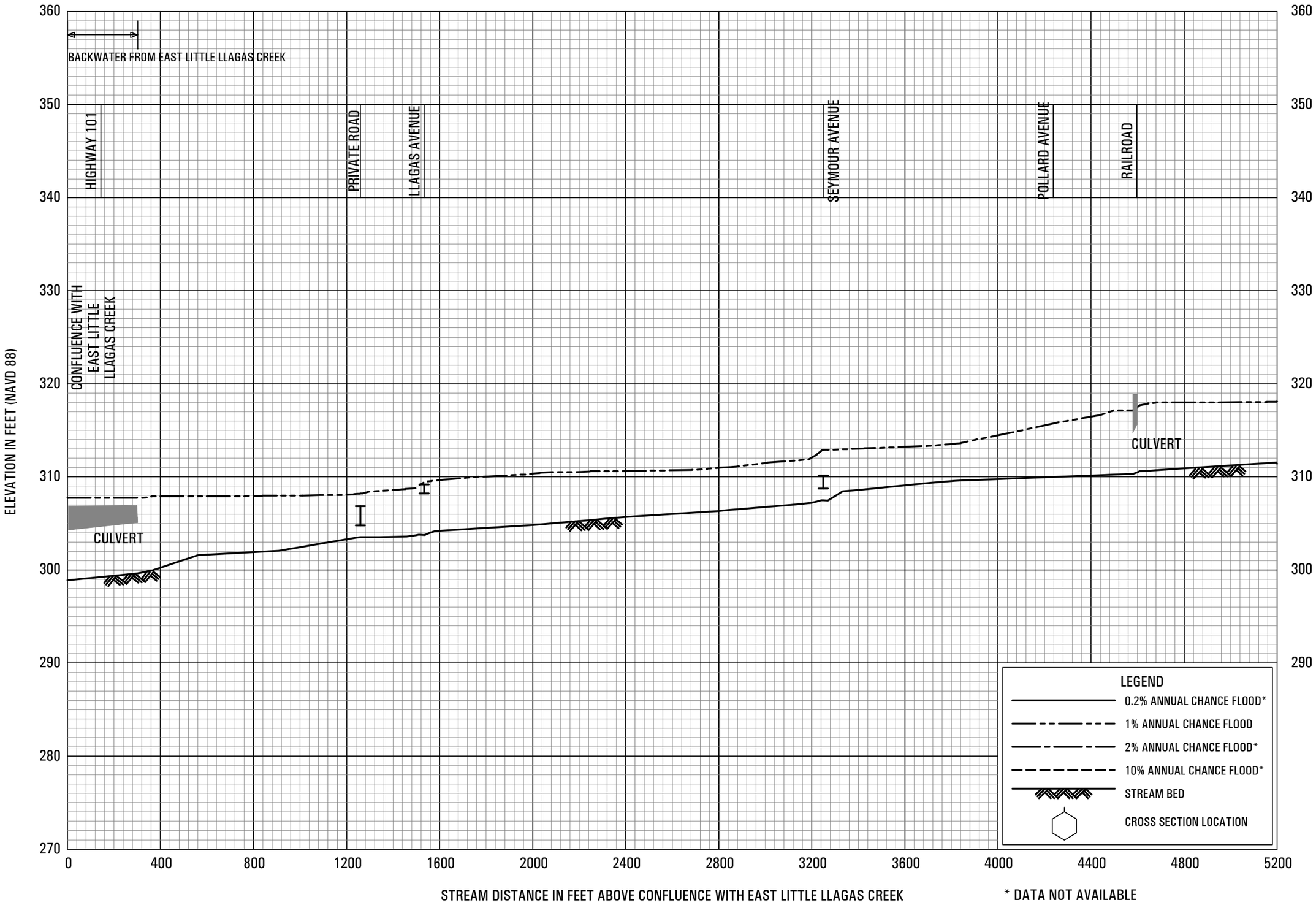

* DATA NOT AVAILABLE

FLOOD PROFILES

WEST LITTLE LLAGAS CREEK

FEDERAL EMERGENCY MANAGEMENT AGENCY

SANTA CLARA COUNTY, CA

AND INCORPORATED AREAS

160P

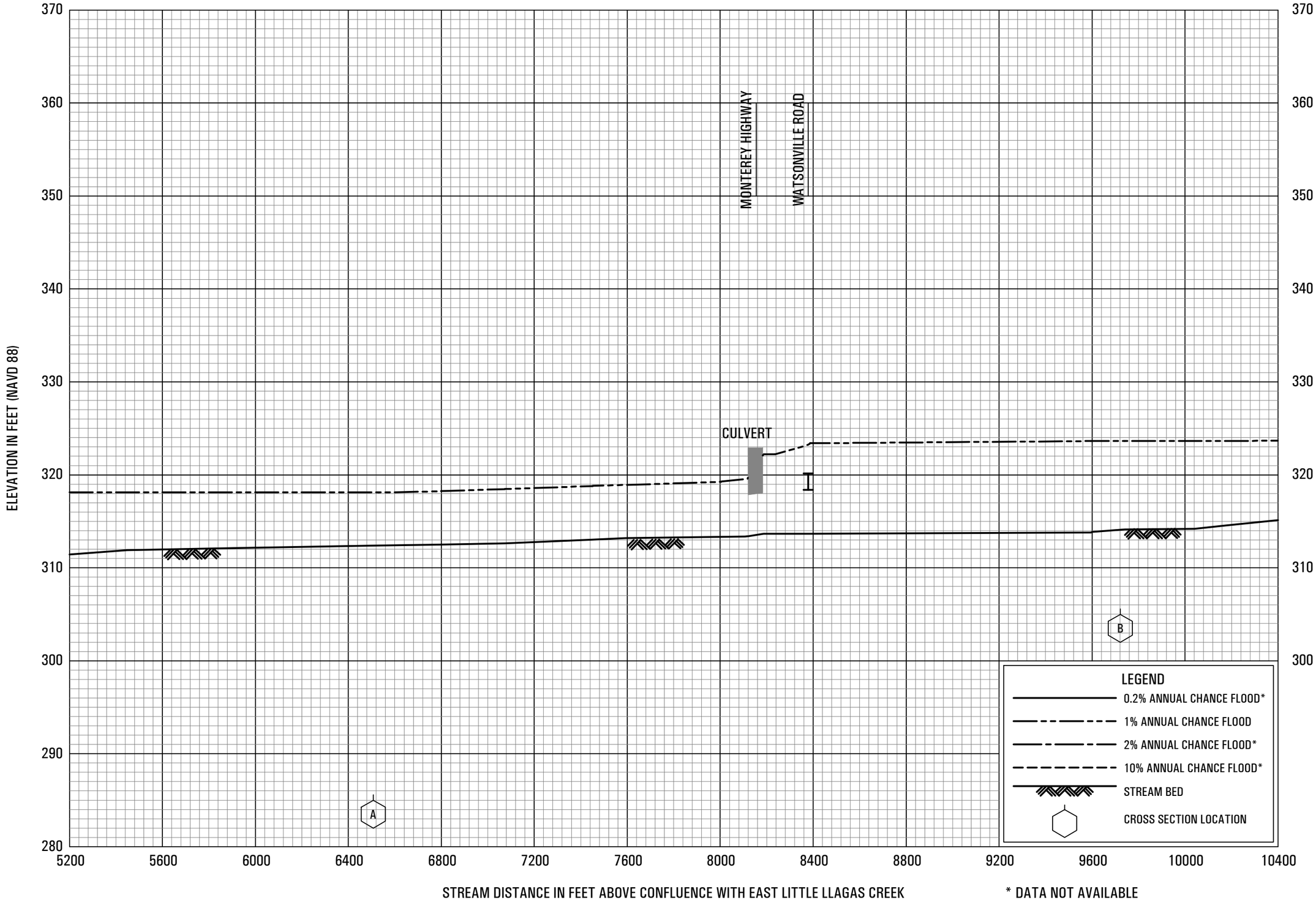

FLOOD PROFILES

WEST LITTLE LLAGAS CREEK

FEDERAL EMERGENCY MANAGEMENT AGENCY

SANTA CLARA COUNTY, CA

AND INCORPORATED AREAS

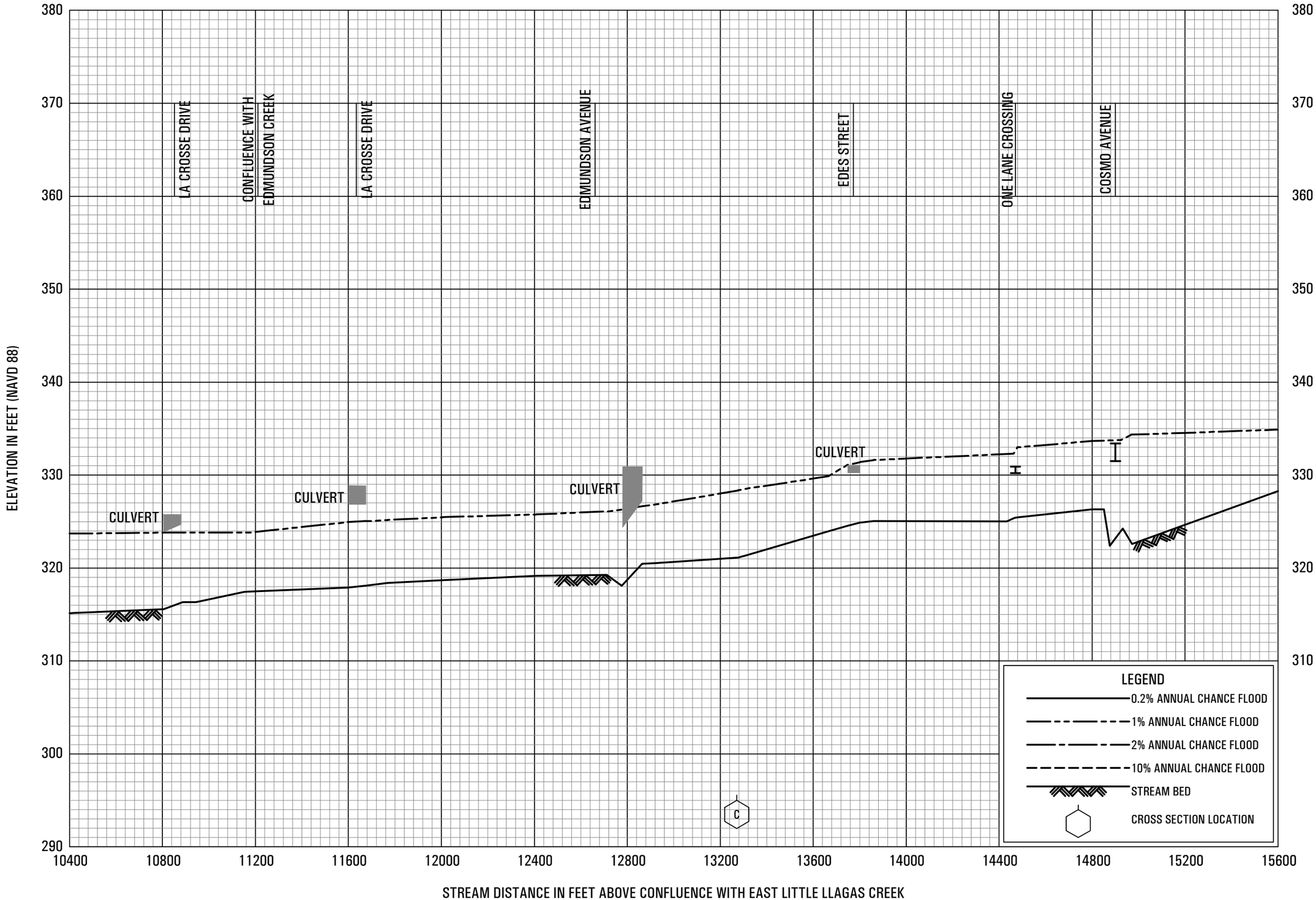

FLOOD PROFILES

WEST LITTLE LLAGAS CREEK

FEDERAL EMERGENCY MANAGEMENT AGENCY

SANTA CLARA COUNTY, CA

AND INCORPORATED AREAS

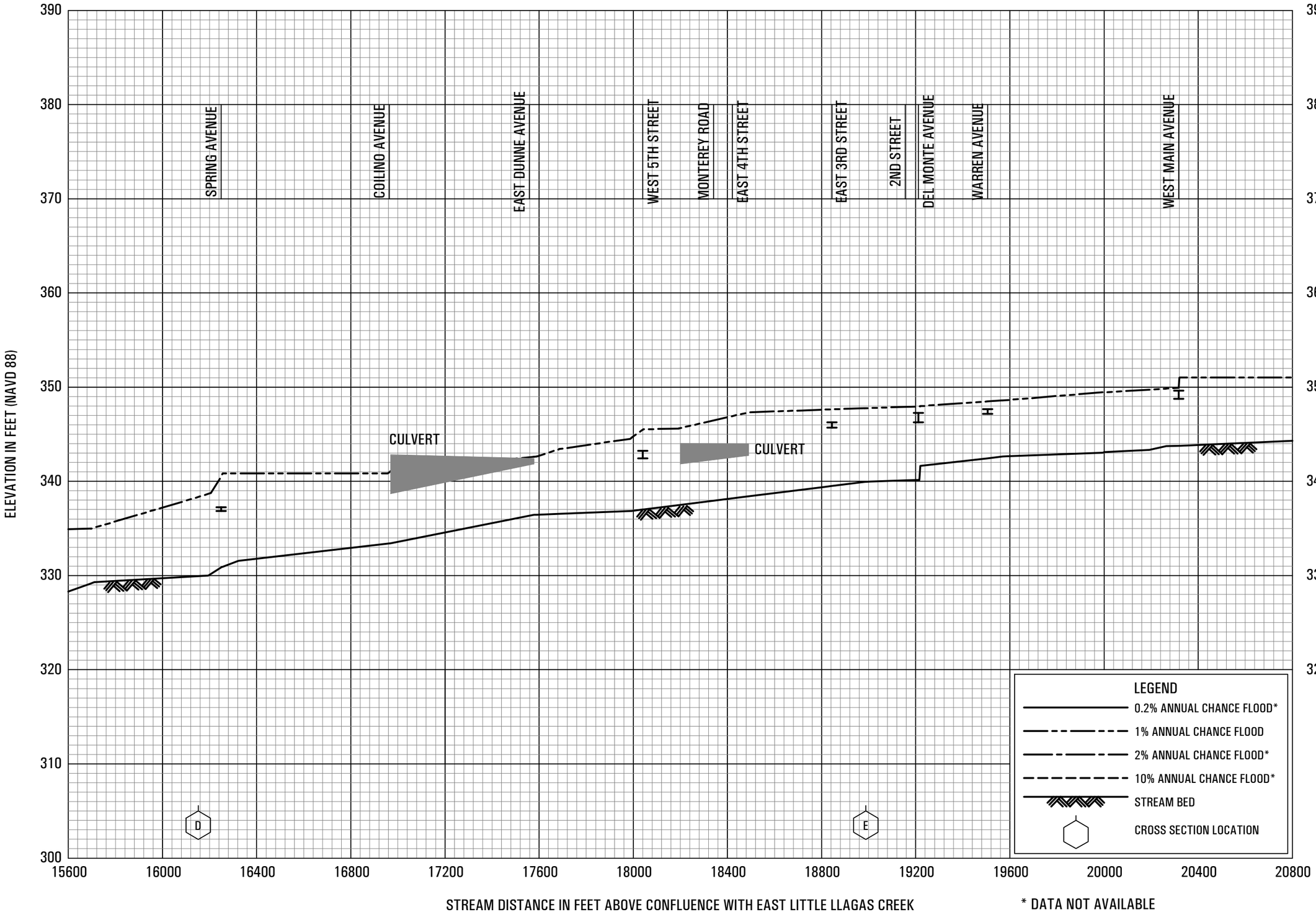

FLOOD PROFILES

WEST LITTLE LLAGAS CREEK

FEDERAL EMERGENCY MANAGEMENT AGENCY

SANTA CLARA COUNTY, CA

AND INCORPORATED AREAS

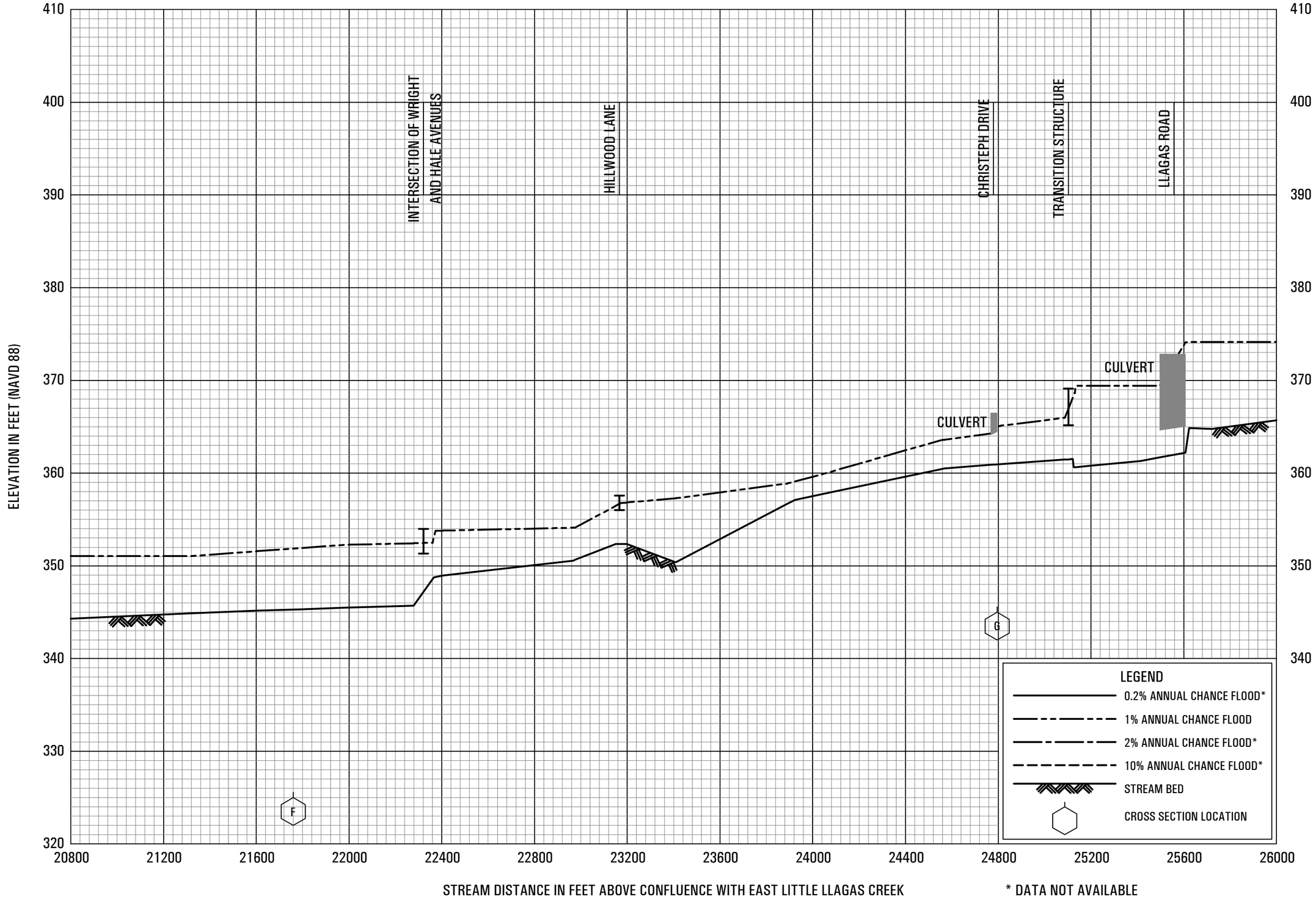

FLOOD PROFILES

WEST LITTLE LLAGAS CREEK

FEDERAL EMERGENCY MANAGEMENT AGENCY

SANTA CLARA COUNTY, CA

AND INCORPORATED AREAS