

GUADALUPE RIVER TRAIL CLOSED: MARCH 2 - 20, 2026

Hours: 7 AM - 3:30 PM weekdays only
(Note: Trail will open outside work hours.)

Guadalupe River Trail (West) is Closed for Construction South of Tasman Drive.

Trail access at Tasman Drive on northside

Trail access at Tasman Drive on northside

Cross at Tasman / Lick Mill intersection

Detour Route: Lick Mill Blvd
Between Tasman Drive and East River Parkway (Thamien Park)






Detour Route: Guadalupe River Trail (East)
Between Tasman Drive and River Oaks Place (River Oaks Bridge)

Shared use trail at Lick Mill / East River intersection

Trail access at Thamien Park

Trail access at River Oaks Bridge

LEGEND:

-  Detour Route: Lick Mill Blvd
-  Detour Route: Guadalupe River Trail (East)
-  Trail Closed
-  Work Site
-  Creek

GIS themes are for illustration and general analysis purposes only and are not accurate to surveying or engineering standards. Information is not guaranteed to be accurate, current, or complete and use of this information is your responsibility.

